The information and specifications included in this publication were in effect at the time of approval for printing. Honda Motor Co., Ltd., reserves the right, however, to discontinue or change specifications or design at any time without notice and without incurring any obligation.

Accessories Precautions

The GPS antenna is located in the dashboard. Metallic front or side window tinting can seriously degrade or obstruct GPS reception.

Signal noise from devices such as radar detectors, vehicle tracking devices, remote starters, and additional amplifiers can disrupt the navigation system. If you install any such item, install it away from the navigation display and antenna.

Important Safety Information

⚠ WARNING

Using the navigation system while driving can take your attention away from the road, causing a crash in which you could be seriously injured or killed.

Only operate system controls when the conditions permit you to safely do so.

Avoid focusing on the screen or manually operating the system controls while driving.

Certain on-screen controls are disabled when driving, but most of the audible instructions and voice commands continue to function. Pull to the side of the road if you need to devote more attention and time to look at the screen or access additional menus.

Route guidance may conflict with street closures, road construction, detours, and out-of-date map data.

The system itself may also have limitations. Verify route information by carefully observing roads, signs, and signals. Always use your own judgment and obey traffic laws.

➡ **System Limitations** P. 224

Contents

System Setup P. 19

Start-up 20
Voice Control System 22
Display Mode Settings 25
Personal Information 27
Routing 38
Guidance 46
Map 49
System Settings 63
Display Settings 65
Sound and Beep Settings 67
Voice Recognition Settings 69
Clock Adjustment 70
Other Settings 76
Data Reset 78

Navigation P. 79

Entering a Destination 80
Calculating the Route 98
Driving to Your Destination 100
Map Menu 105
Changing Your Route 111
Changing Your Destination 120
Resuming Your Trip 123

Audio P. 125

Audio System 126
Audio Remote Controls 128
Audio Settings 131
Playing FM/AM Radio 133
Playing SiriusXM® Radio* 137
Playing a Disc 141
Playing an iPod 146
Playing Pandora® 154
Playing a USB Flash Drive 157
Playing *Bluetooth*® Audio 161
Playing a Video Using the HDMI® 165

Bluetooth® HandsFreeLink® P. 167

Bluetooth® HandsFreeLink® 168
Text/E-mail Message 192
HondaLink Assist 195

Other Features P. 197

Trip Computer 198
Information Functions 199
Multi-View Rear Camera 202

Troubleshooting P. 205

Troubleshooting 206
Error Messages 214

Reference Information P. 221

System Initialization 222
System Limitations 224
Customer Assistance 226
Legal Information 229

Voice Commands P. 233

Voice Commands 234

Overview—Functions at a Glance

Navigation

You can select any place/landmark as a destination by using voice control or the touch screen. The navigation system gives you turn-by-turn driving directions to your destination.

Store home addresses P.33

Register ***2*** home addresses.

Store contacts P.28

Store up to ***200*** contacts in ***2*** address books.

Enter destination P.80

Select your destination using ***11*** methods.

Select route P.99

Set route preferences and select one of ***3*** routes.

Track route P.100

Follow your route in real-time with voice guidance.

Traffic Information* P.109

View and avoid congestion and traffic incidents.

*: Available only in certain areas.

Avoid certain areas P.119

Set streets and areas to detour around.

Add waypoints P.112

Add up to ***4*** “pit stops” along your route.

Audio

The advanced audio system provides clear, well-defined sound and makes the most of your music. Enjoy listening to a variety of audio sources, such as:

AM/FM Radio P.133
SiriusXM® Radio* P.137
Compact Disc P.141
iPod P.146
Pandora® P.154
USB Flash Drive P.157
***Bluetooth*® Audio** P.161

Voice Control P.22

Use voice commands to control the system while driving. You can operate all key functions of the navigation, audio, *Bluetooth*® HandsFreeLink®, and climate control systems.

Bluetooth® HandsFreeLink® P.168

Pair a compatible cell phone to receive incoming and make outgoing calls. You can operate the phone features without ever taking your hands off the wheel.

Text Messages P.192

Receive text messages on the navigation screen from a compatible device and hear them read aloud. Reply to them using preloaded messages.

Other Features

Multi-View Rear Camera P.202

Helps you check for obstacles around the rear of your vehicle on the navigation screen when reversing.

* Not available on all models

System Controls

1. (Audio Power) Button P.9
2. Disc Slot
3. (Eject) Button
4. (Display Mode) Button P.25

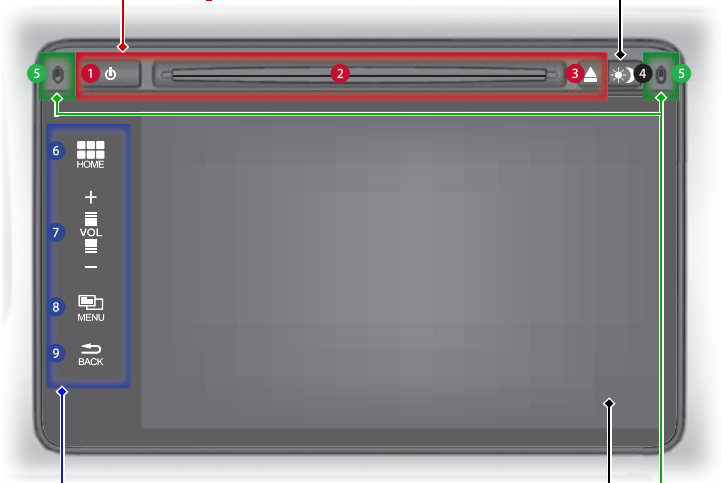



10. (Display) Button P.129
11. SOURCE Button P.128
12. (Channel) Button P.129
13. (Volume) Button P.129
14. (Menu) Button P.130



15. (Pick-Up) Button P.187
16. (Hang-Up/Back) Button P.187
17. (Talk) Button P.22

5. Microphone P.22

6. HOME P.7
7. VOL (Volume) P.9
8. MENU
9. BACK

Navigation Screen (Touchscreen)

Audio
Common
Voice Control
Bluetooth® HandsFreeLink®

Voice Control Operation

Voice Portal Screen

❶ Press and release the (Talk) button on the HOME screen or the top screen of any mode.
The system prompts you to say a voice command and gives examples. Press and release the (Talk) button again to bypass this prompt.

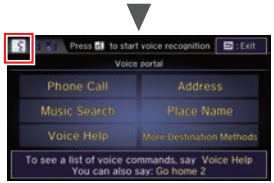

- The system beeps when ready for a command. Press the (Hang-Up/Back) button to cancel.
- Available voice commands are highlighted on the screen.

❷ Say a voice command (e.g., Address). After that, follow the voice prompt and say a voice command.

- The audio system is muted during voice control mode.
- You can use other voice commands on the Voice Portal screen.
  Voice Commands P.233
- Say "*Voice Help*" to enter supported commands for the current screen. A voice help tutorial is also available.
  Voice Help P.15
- Set **Voice Prompt** to **Off** to bypass the voice prompt.
  Voice Recognition P.23
- Carefully read the usage note for the voice control.
  Voice Control System P.22

On the Menu Screen

❶ Press and release the (Talk) button on the menu or setting screen.
The system prompts you to say a voice command and gives examples. Press and release the (Talk) button again to bypass this prompt.

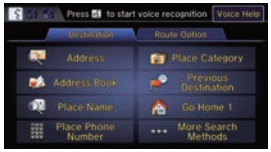

Available voice commands are highlighted on the screen.

❷ Say a voice command.

- Say "*Voice portal*" to display the Voice Portal on any screen.

Touchscreen Operation

You can operate the system using your finger on the touchscreen.
The touchscreen can be operated if you are wearing thin gloves, but it may be more difficult for the system to respond.

Tap

Touch the screen lightly with your finger to select an item on the screen.

Flick

Lightly sweep your finger side to side or up and down to scroll a list or map.

Slide

Move your finger slowly across the screen to scroll the map.

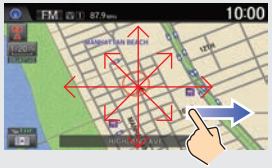

Pinch In/Out

Open or close your fingers on the screen in a pinching motion to zoom in or out of the map.

HOME Screen

The system displays various functions from the HOME screen. Select **HOME** at any time to return to the main HOME screen.
The position of the icons on the HOME screen can be changed. P.64

Info
View system information, the trip computer, and more.

Phone P.167
Display the phone screen and use a *Bluetooth*-compatible phone to make and receive calls.

Navi P.79
Display the map screen and operate the navigation system.

HOME
Display the HOME screen.
VOL (Volume)
Increase or decrease audio volume.
MENU
Display the menu screen of each function.
BACK
Go back to the previous screen.

Only **VOL** (Volume) is displayed on the HOME screen.

Audio P.9 P.125
Display the audio control screen. Play various music media such as the radio, CD, and iPod.

Settings P.19
Change settings for functions in the system.

Connect
Display the HondaLink screen.

HondaLink Apps

You can connect a compatible smartphone to the system to enable integration between the smartphone's approved apps and the vehicle. This allows you to control the phone through the vehicle display. When a smartphone is connected, select on the HOME screen to display the app launcher screen.

Select an icon to launch the app.

- To check smartphone compatibility and connection instructions:
  U.S.: visit *handsfreelink.honda.com*.
  Canada: visit *www.handsfreelink.ca*.
- To get more information on HondaLink features and apps:
  U.S.: visit *www.hondalink.com*.
  Canada: visit *www.honda.ca/hondalink*.

Sample images shown.

How to Enter Information

You can enter information (e.g., city names, street names, personal names, and business names comprising letters, numbers, and symbols) when prompted on input screens by two different methods.

Using Voice Control

When you see in this manual, voice commands are available for that feature.

- Say the letter, number, or symbol (e.g., say "*A*").
- Use spelling assist (e.g., say "*Apple*" to enter the letter "A" or "*Hyphen*" to enter a hyphen).
- The system beeps if you say an unavailable (grayed out) letter or number.
- If a voice command is not recognized, a list is displayed with possible options.

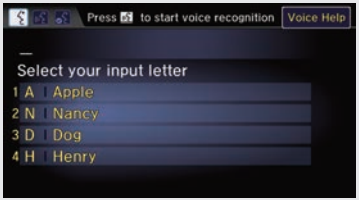

On list screens:

- Say the number of the list item (e.g., say "*Five*" to select item 5).
- Say "*Up*" or "*Previous*" to scroll up one page.
- Say "*Down*" or "*Next*" to scroll down one page.

Using the Touchscreen

Select a character or icon on the screen to select it.

- Select X to remove the last entered character.
- Select **Shift** to display upper/lower case characters.
- Select **Space** to enter a space character.
- Select a tab to display other types of characters.
- Select to change the keypad type. You can enter a character with flick input as well.

On input search screens, the number of hits in the map database is displayed. Select **OK** to display a list of possible entries.

On list screens:

Certain touchscreen functions are limited or inoperable while the vehicle is moving. For these functions, use available voice commands or pull over to proceed.

Audio System

You can play music from a wide array of media sources. You can also control the audio system using voice commands.

Basic Operation

1. Press the ⏻ (Audio Power) button to turn the audio system on or off.

2. Select **HOME** and then select **Audio** on the screen.
   The audio control screen of the last selected source is displayed.

3. Select **SOURCE** and then select the audio source.

4. Select **VOL** (Volume) to adjust the volume.

Audio Control Display

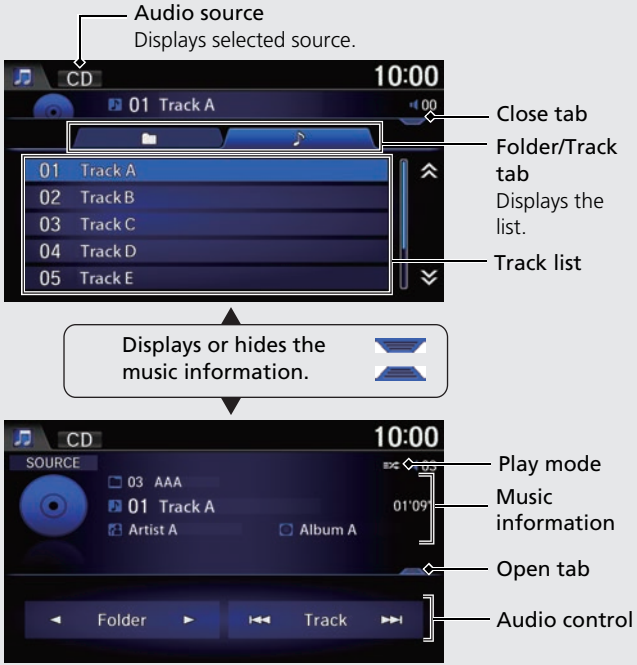

Map Screen Legend

Map scale P.58

Map orientation P.54

- North up
- 3D map
- Heading up

Current map scale

GPS signal strength

- Best reception
- Good reception
- No icon: Poor/No reception

Feature areas

- Park
- Hospital
- Shopping Mall
- Golf Course
- Airport/Business
- Water Area
- Cemetery
- University
- Industrial complex
- Military Base

Traffic status indicator* P.109

- Traffic information available
- Flow or incident data not available
- Traffic information not available
- Traffic information off or map scale too large

Traffic incident icons* P.109

- Congestion
- Incident
- Weather
- Construction
- Road Closed/Blocked

Traffic flow indicator* P.109

- Heavy
- Moderate
- Free flow

Streets

- Freeways
- State routes
- Verified streets
- Unverified streets
- One-way streets

Landmark icons P.59

- Acura dealer
- Honda dealer (U.S.)
- Honda dealer (Canada)
- ATM
- School
- Parking lot
- Parking garage
- Grocery store
- Hotel/Lodging
- Gas station
- Hospital
- Post office
- Restaurant
- Freeway exit information

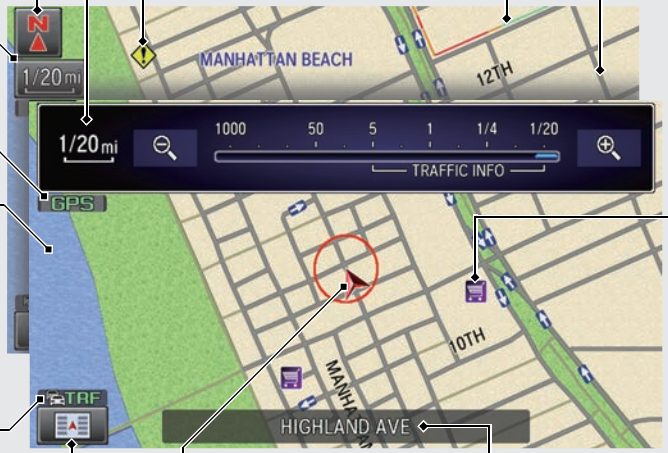

Current vehicle position P.62

Map menu P.105

Current street name

*: Traffic is only available in certain areas.

During Route Guidance

During route guidance, route information is displayed on the map/guidance screen.
Select the map orientation icon to change the guidance mode.

Map Screen

Calculated route P.98

Straight line guide P.55

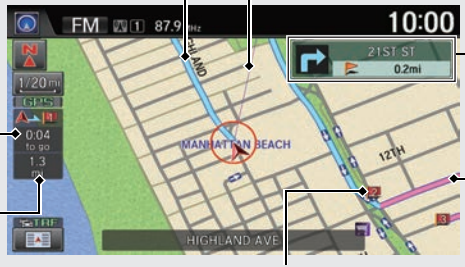

Guidance indicator
Distance to the next guidance point.

Estimated time to destination

Calculated route (unverified roads) P.102

Distance to destination
Distance of the actual route.

Destination/Waypoint icon P.112

Guidance Screen

Street name of guidance point

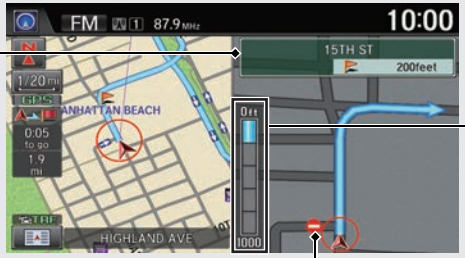

Distance to guidance point

No entry icon

Map Screen during Scrolling

Select the open/close tab to view and select map icon and street or traffic information. Select the (Navi/Back) icon to go back to the map screen. P.121

List open/close tab

Selectable icons on the cursor location

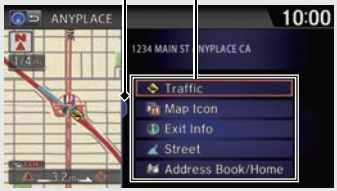

Navigation—Home Addresses and Going Home

The "Home" feature automatically routes you to your home address from any location simply by selecting **Go Home 1** or **2**, or saying "*Go Home.*" You can store two home addresses. P.33

Storing Your Home Address

1. Select **HOME**.

2. Select **Settings** and select **Navigation**.

3. Select **Personal Info** tab.
4. Select **Edit Go Home 1**.
5. Select **Name**.

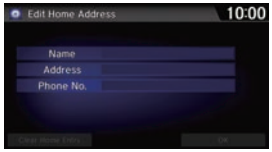

6. Enter a name and select **OK**.

7. Select **Address**.
8. Select **Address** from the Destination menu.
9. Enter an address.
10. Select **Phone No.**
11. Enter a phone number and select **OK**.

12. Select **OK**.

Going Home

1. Select **HOME** and then select **Navi**.

2. Select **MENU** and then select **Go Home 1**.

Alternatively, you can say "*Go Home*" from any screen. Your home address is displayed on the calculate route screen.

3. Select **Set as Destination**.

Navigation—Entering a Destination

Enter your destination using one of several methods, then follow route guidance on the map or guidance screen to your destination. You can also perform these steps using voice control.

❶ Select **HOME** and then select **Navi**.

❷ Select **MENU** and then select **Address**.

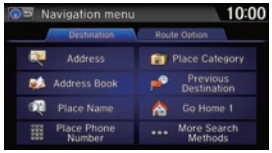

❸ Select **Street**.

❹ Enter the name of your destination street and select **OK** if necessary.

❺ Select your destination street from the list.

❻ Enter the street number. Select **OK** when finished.

❼ If there is more than one city with the specified street, a list of cities is displayed. Select the desired city from the list.

❽ Select **Set as Destination**.
Route guidance to the destination begins.

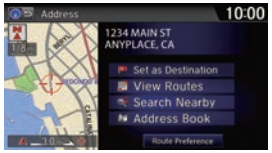

- **View Routes**: Choose one of three routes.

- **Route Preference**: Choose **MAX** or **MIN** for the four settings.

Navigation—Changing Route or Destination

You can alter your route by adding waypoints to visit, adding streets to avoid, or changing your destination during route guidance.

Adding a Waypoint ("Pit Stop")

You can add up to four waypoints along your route. P.112

1. Select **HOME** and then select **Navi**.
2. Select **MENU** and then select **Destination List** on the **Route Option** tab.
3. Select **Add New Destination**.
4. Select search method.

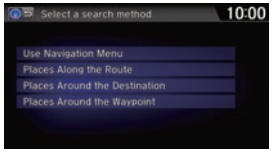

5. Select the location to add to the Destination List.
6. If necessary, edit the order of the destinations.

Changing Your Destination

There are four methods you can use to specify a new destination during route guidance.

- Say "*Find Nearest…*" P.120
  Searches for the nearest place/landmark on the map screen (e.g., "*Find nearest gas station*").
- Say "*Go Home*" P.12
  Routes to your home address.
- Selecting an icon on the map P.121
  Scroll the map to position the cursor over a place/landmark icon or a new area on the map. Select the highlighted icon on the right side of the screen, and then select **Set as Destination**.
- Entering a new destination P.122
  Select **MENU** on the map screen. Select **Destination** tab and enter a new destination.

Canceling Your Route

1. Select **HOME** and then select **Navi**.
2. Select **MENU** and then select **Cancel Route**.

From the map screen:

1. Select **HOME** and then select **Navi**.
2. Select (map menu) icon.
3. Select **Cancel Route**.

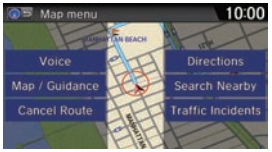

Voice Help

This navigation system comes with voice help, which shows you what command to say when using the voice command functions.

Command Help

❶ Press and release the (Talk) button.

❷ Say *"Voice Help."*

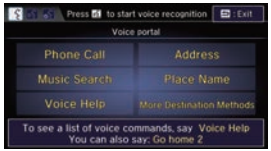

The voice help screen is displayed.

- The *"Voice Help"* command is available on most screens.

❸ Press and release the (Talk) button.

❹ Say one of the options for a list of available commands by category (e.g., *"Navi commands"*).

❺ Press and release the (Talk) button.

❻ Say one of the options for a list of available commands by category (e.g., *"Find place commands"*).

❼ The system displays a list of all available commands for the category. Select **Read** to hear the list read aloud.

Voice Commands P.233

- You can also display the All commands screen from the Info Menu. Select **Voice Info** on the Info Menu screen.

Getting Started Tutorial

❶ Say *"Getting Started"* on the voice help screen.

The system starts to read the tutorial automatically.

- Select **Stop** or select **BACK** to stop reading.
- Say *"Previous"* or *"Next"* to display the previous/next page.

Troubleshooting

For more Information P.205

Q Why does the vehicle position icon on the map "lag" a short distance behind my actual position, especially at intersections?

A This is normal. The navigation system is unaware of the width of intersections. Large differences in vehicle position can indicate a temporary loss of the GPS signal.

Q Why does the "time to destination" display sometimes increase even though I am getting closer to my destination?

A The "time to destination" is based on the posted road speed signs and your actual road speed to give you a better estimate of arrival time.

Q How do I specify a destination when an entered city or street could not be found?

A Try entering the street first. Some cities are lumped in with a major metro area. In rural "unverified" areas or new subdivisions, streets may be missing or only partially numbered.

Q How do I turn on the navigation system voice guidance?

A
1. Select **HOME** and then select **Settings**. Select **System**, and then select **Sound/Beep** tab. Check that **Volume** is not set to 00.
2. Select **Voice Recog** tab on the System settings screen, and set **Voice Prompt** to **On** if you want the system to provide confirmations and system prompts.

Q My battery was disconnected or went dead, and the navigation system is asking for a code. Where do I find it?

A In most cases, you do not need to enter a code. Simply press and hold the ⏻ (Audio Power) button for two seconds; the system should reactivate.

➔ **System Initialization** P. 222

Q How can I check if my smartphone is compatible with the system?

A Visit the following website:
- U.S.: *handsfreelink.honda.com*.
- Canada: *www.handsfreelink.ca*.

How to Use This Manual

This section explains different methods on how you can easily find information in this manual.

Searching the Table of Contents

P.1

Two types of Tables of Contents help you find your desired information.

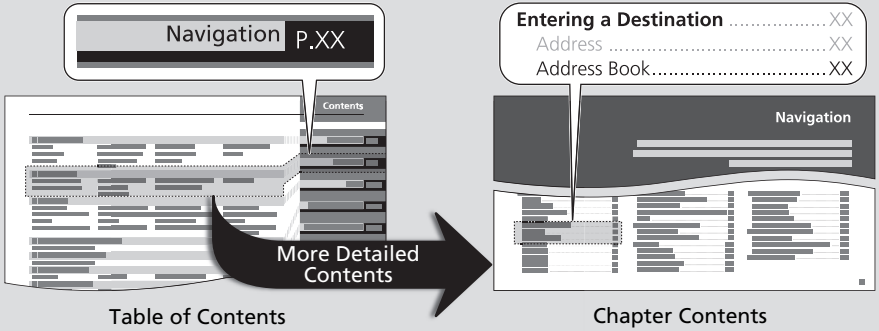

Table of Contents

First, find the general chapter related to what you are looking for (e.g., entering a destination from the Address Book). Then, go to that chapter to view a more specific table of contents.

Chapter Contents

This more detailed table of contents shows you exactly what information is listed by section and title.

Searching the Index

P.245

Menu items displayed on the navigation screen (e.g., **Address Book**) can be found individually in the Index.

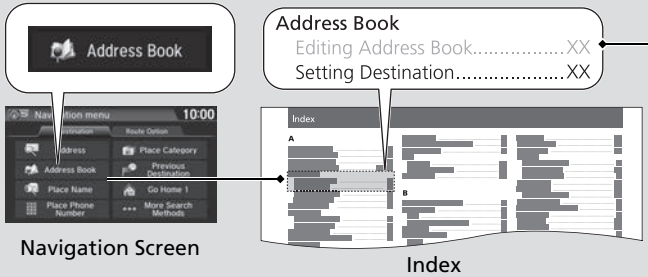

Navigation Screen

Index

The Index consists of main terms and sub-entries. The sub-entries help you get to the desired page depending on what you are looking for.

Go to the Next Page

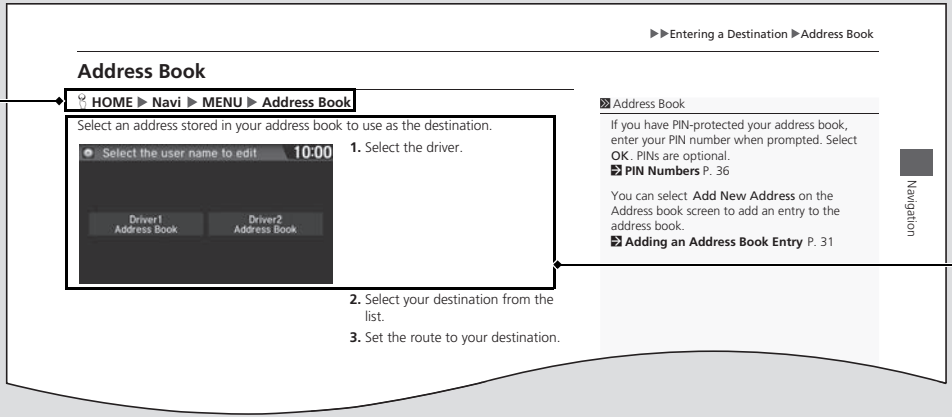

▶▶Entering a Destination ▶Address Book

Address Book

HOME ▶ Navi ▶ MENU ▶ Address Book

Select an address stored in your address book to use as the destination.

Select the user name to edit 10:00

Driver1 Address Book | Driver2 Address Book

1. Select the driver.
2. Select your destination from the list.
3. Set the route to your destination.

Address Book

If you have PIN-protected your address book, enter your PIN number when prompted. Select **OK**. PINs are optional.
PIN Numbers P. 36

You can select **Add New Address** on the Address book screen to add an entry to the address book.
Adding an Address Book Entry P. 31

Navigation

After following the menu tree, step-by-step instructions explain how to achieve the desired result.

Menu Tree

The menu tree helps guide you through the system's menu options. To get to your desired function, follow the menu tree in order of the steps shown.

All menu options can also be activated with voice commands.

HOME ▶ Navi ▶ MENU ▶ Address Book



Select the item on the system control panel.

Select **HOME**.

Select the menu option.

Select **Address Book**.

* Sample pages and images in this section may differ from the actual ones.

System Setup

This section describes the start-up procedure and the navigation and setup functions.

Start-up 20
Voice Control System 22
Command Input 22
Voice Recognition 23
Siri Eyes Free 24
Display Mode Settings 25
Turning Off the Display 25
Switching Display Mode Manually 25
Personal Information 27
Address Book 28
Home Addresses 33
PIN Numbers 34
User Name 35
Previous Destination 36
Category History 37
Routing 38
Route Preference 39
Unverified Routing 40
Traffic Rerouting 42
Edit POI Search Radius Along Route 43
Avoided Area 44
Guidance 46
Map 49
Showing Icons on the Map 51
Color 53
View (Map Orientation) 54
3D Angle Adjustment 55
Straight Line Guide 55
Current Location 56
Map Legend 57
Off-road Tracking 61
Correct Vehicle Position 62
System Settings 63
Display Settings 65
Display 65
Background Color 66
Sound and Beep Settings 67
Voice Recognition Settings 69
Clock Adjustment 70
Clock Type 71
Wallpaper Settings 72
Adjust Time 75
Resetting the Clock Settings 75
Other Settings 76
Data Reset 78

The navigation system starts automatically when you set the power mode to ACCESSORY or ON. At start-up, the following Confirmation screen is displayed.

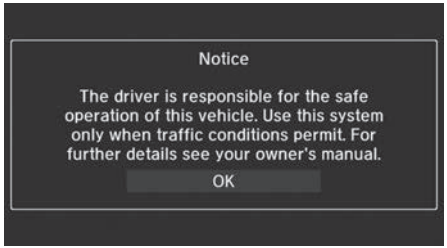

Select **OK**.

▶ The HOME screen is displayed.

Start-up

Do not use the smartphone while driving.

Avoid focusing on the screen and drive safely following the actual traffic restrictions.

If the navigation system loses power at any time, you may need to press and hold the ⏻ (Audio Power) button for more than two seconds, or you may be prompted for the 5-digit security code.

➔ **System Initialization** P. 222

You can change the system language at any time.

➔ **Language** P. 77

U.S. models

If you do not select **OK** on the Confirmation screen, the HOME screen is displayed after a certain period of time.

OK on the Confirmation screen cannot be selected by using a voice command.

If **Remember Last Screen** is set to **On**, the top screen of the last mode is displayed after the HOME screen.

➔ **Other Settings** P. 76

Limitations for Manual Operation

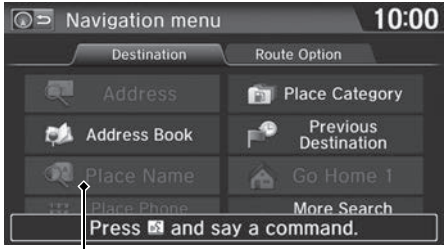

Disabled option

Certain manual functions are disabled or inoperable while the vehicle is in motion. You cannot select a grayed out option until the vehicle is stopped.

Voice commands are still operable while the vehicle is in motion.

Your vehicle has a voice control system that allows hands-free operation of most of the navigation system functions. You can also control the audio and climate control system, and make and receive phone calls using *Bluetooth*® HandsFreeLink®.
The voice control system uses the (Talk) and (Hang-Up/Back) buttons on the steering wheel and microphones at the top of the navigation screen.
A "Getting Started" feature provides a tutorial that explains how to use the voice control system.

Voice Help P. 15

Command Input

If the system does not understand a command or you wait too long to give a command, the system asks you to repeat the command.
When you give a command, the system generally either repeats the command as a confirmation or asks you for further information. If you do not wish to hear this feedback, you can turn it off. However, listening to the feedback will help familiarize you with the way the system expects commands to be phrased.

Voice Recognition Settings P. 69

On character input screens, a list of possible characters is displayed if the system does not recognize your command.
You can find out which voice commands are available for a particular screen using the "*Voice Help*" command. The system will display and read the list of available commands to you.

Voice Help P. 15

Voice Control System

When you press the (Talk) button, a helpful prompt asks what you would like to do. Press and release the (Talk) button again to bypass this prompt and give a command.

Command Input

The audio system is muted while using the voice control system.

Voice Recognition

To achieve optimum voice recognition when using either the navigation voice control system or *Bluetooth*® HandsFreeLink®:

- Make sure the correct screen is displayed for the voice command that you are using.
  ➔ **Voice Commands** P. 234
- Close the windows and moonroof.
- Adjust the dashboard and side vents so air does not blow onto the microphones at the top of the navigation screen.
- Speak clearly in a clear, natural speaking voice without pausing between words.
- Reduce any background noise if possible. The system may misinterpret your command if more than one person is speaking at the same time.
- Refer to the Voice Help tutorial.
  ➔ **Voice Help** P. 15

Siri Eyes Free

When your iPhone is paired and linked to the system via *Bluetooth*®, you can say Siri-related commands. Make sure Siri on your iPhone is turned on.

Pairing a Phone P. 170

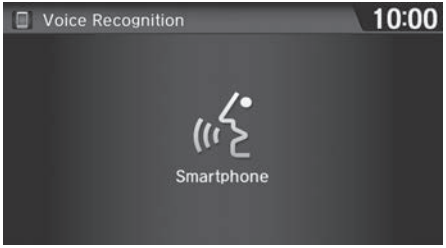

1. Press and hold the (Talk) button for more than two seconds until you hear the Siri tone.
2. Talk to Siri.
   - ▶ When you hear the Siri tone, you can continue to respond without pressing any button. If the Siri tone times out, you have to press and hold the (Talk) button again to reactivate Siri Eyes Free.
   - ▶ Press the (Hang-Up/Back) button to turn off Siri Eyes Free.

Siri Eyes Free

iPhone and Siri are trademarks of Apple, Inc.

Siri Eyes Free is available only on iPhone with iOS 6.0 and above.

Some commands work only on specific phone features or apps.

Some features may not be available for all countries or all areas. For details about Siri, refer to *http://www.apple.com*.

We recommend against using Siri other than in Eyes Free mode while operating a vehicle.

On Siri Eyes Free, the display remains the same and no feedback or commands appear.

While using Siri, you cannot operate the system with the built-in voice recognition.

Turning Off the Display

Press the (Display mode) button for more than two seconds.

▶ Select **HOME** or **BACK**, or press the (Display mode) button to turn on the display.

Switching Display Mode Manually

Set the screen brightness separately for Day and Night modes. Press the (Display mode) button to cycle through the display modes (Day to Night to Off).

Press the (Display mode) button.

▶ The Brightness bar is displayed for a few seconds.

▶ Select − or + to adjust the brightness.

Illumination control	Priority	Operation
button	1	Selects Day or Night display mode when the user wants to change the brightness of the display temporarily. **Remember:**This button overrides all other display brightness adjustment that is set by the sunlight sensor automatically or you changed manually from the System settings screen.

Continued

Switching Display Mode Manually

The display brightness can be changed from the System settings screen as well.

Display P. 65

You can also adjust the display brightness by sliding or flicking on the bar.

The map color is also switched depending on the Day and Night mode. The map color can be set on the Navigation settings screen.

Color P. 53

Illumination control	Priority	Operation
Sunlight sensor* (see your Owner's Manual for location)	2	If the sunlight sensor detects daylight and the headlights are turned on, the system automatically overrides the Night display and displays the Day display mode. **Remember:** If desired, use the button to override this automatic choice.
Dash illumination adjustment buttons (see your Owner's Manual for location)	3	When the headlights are turned on, and you wish to have the Day display mode, adjust the illumination to the full brightness (beeps). **Remember:** Adjust the dash brightness back to mid-range to allow auto switching by sensing the headlights are on or off.
Headlights (Auto*/On/Off)	4	When turned on, the display changes to Night display mode. The previous three controls listed above can "cancel" this function. **Remember:** Use the button, or adjust the dash illumination to full brightness, to set the display to your desired choice.
Screen color choice	N/A	The user can select the color of the screen that will be displayed for the Day and Night display modes described above. **Remember:** For best contrast, ensure that the map color is white for Day and black for Night.

Switching Display Mode Manually

* Not available on all models.

HOME ▶ Settings ▶ Navigation ▶ Personal Info tab

Use the personal information menu to select and set your address books, home addresses, and PINs. You can also delete previously routed destinations and previously selected categories.

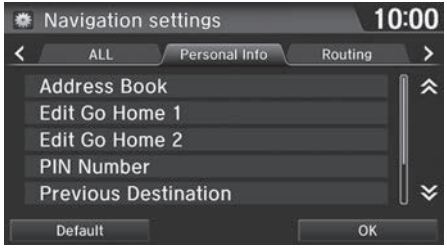

Select an item.

The following items are available:

- Address Book: Stores new addresses or edits your address book.
  Address Book P. 28
- Edit Go Home 1: Sets or edits your home address.
  Home Addresses P. 33
- Edit Go Home 2: Sets or edits another home address.
  Home Addresses P. 33
- PIN Number: Sets or changes your PIN.
  PIN Numbers P. 34
- Previous Destination: Deletes the destination history.
  Previous Destination P. 36
- User Name: Sets or changes your user name.
  User Name P. 35
- Category History: Deletes the category history.
  Category History P. 37

Address Book

HOME ▶ Settings ▶ Navigation ▶ Personal Info tab **▶ Address Book**

Store up to 200 address entries in two address books (**Driver 1** and **Driver 2**). You can add, edit, and delete information in the address books.

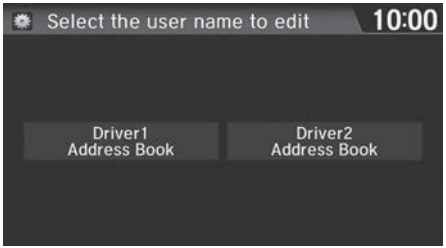

Select the driver to edit the address book.

▶ The address book is displayed.

▶ Select the category tab to display only the addresses in the selected category.

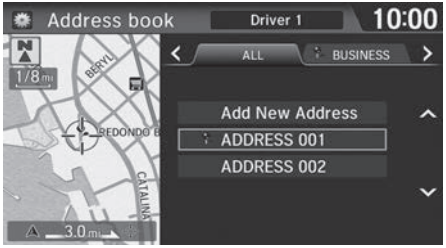

Address Book

The number of addresses is shared by the two address books. For example, if **Driver 1** has 150 addresses, **Driver 2** can only have 50.

If you have PIN-protected your address book, enter your PIN when prompted. Select **OK**. PINs are optional.

PIN Numbers P. 34

Any address book categories you create are also displayed on the Address book screen.

Selecting an Address Book Category P. 31

Adding an Address Book Entry

HOME ▶ Settings ▶ Navigation ▶ Personal Info tab **▶ Address Book**

This section explains how to enter the name and address.

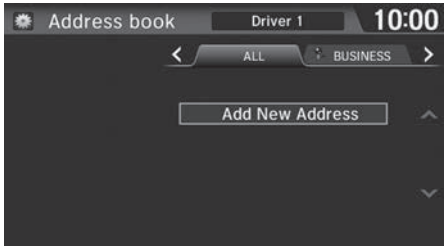

1. Select the driver to add the new address.
2. Select **Add New Address**.

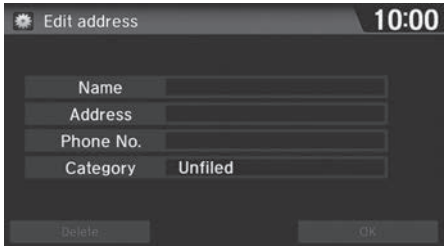

3. Select an item.

The following items are available:

- **Name**: Edits the name of the entry.
- **Address**: Edits the address of the entry.
- **Phone No.**: Edits the phone number of the entry.
- **Category**: Specifies the category of the entry.

Continued

Adding an Address Book Entry

If you do not give the address a name, one is automatically assigned (e.g., Address 001). You can re-enter, edit, or make changes to any entry. "**Address**" is the only required field.

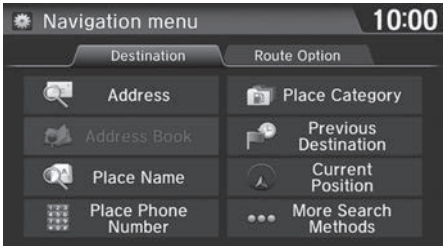

4. Select **Name**.
5. Enter a name or title. Select **OK**.
6. Select **Address**.
▶ Select an item for specifying the address.
7. Select **OK** when you are done creating the entry.

The following items are available:

- **Address**: Enter an address on the character input screen when prompted.
  ➔ **Address** P. 82
- **Place Name**: Enter the name of a place/landmark.
  ➔ **Place Name** P. 88
- **Place Phone Number**: Enter the phone number of a place/landmark.
  ➔ **Place Phone Number** P. 90
- **Place Category**: Select a category to search for a place/landmark (e.g., Banking, Lodging).
  ➔ **Place Category** P. 91
- **Previous Destination**: Select a previous destination.
  ➔ **Previous Destination** P. 93
- **Current Position**: Select your current location.
- **More Search Methods**: Displays additional search method entries.
  ➔ **Entering a Destination** P. 80

Adding an Address Book Entry

When you use **Place Name**, **Place Phone Number** or **Place Category**, the phone number is automatically entered.

Editing an Address Book Entry

HOME ▶ Settings ▶ Navigation ▶ Personal Info tab **▶ Address Book**

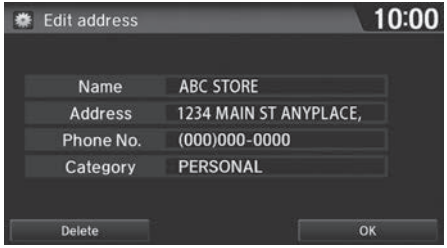

1. Select the driver and then select the address to edit.
2. Enter the name, address, phone number, and category fields.
   Adding an Address Book Entry P. 29
3. Select **OK**.

Selecting an Address Book Category

HOME ▶ Settings ▶ Navigation ▶ Personal Info tab **▶ Address Book**

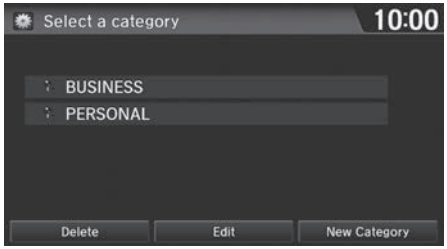

1. Select the driver and then select an address.
2. Select **Category**.
3. Select **BUSINESS**, **PERSONAL**, or a category you created.

Continued

Editing an Address Book Entry

The entered contents are displayed on the Edit address screen.

Selecting an Address Book Category

You can have a total of 100 categories (including "Unfiled"). But these categories cannot be shared with two address books.

If you delete a category that is used by other addresses, the category type for those addresses changes to "Unfiled."

Category Icons

The following icons can be selected for a category:

■ Creating a New Category

1. Select **New Category**.

2. Enter a name and select an icon when prompted. Select **OK**.

▶ The created category is displayed in the list of categories.

■ Deleting or Editing a Category

1. Select **Edit** or **Delete**.

2. Select a category and delete, or change the name and icon.

■ Deleting an Address Book Entry

HOME ▶ Settings ▶ Navigation ▶ Personal Info tab **▶ Address Book**

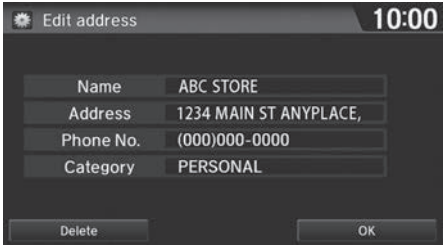

1. Select the driver and then select the address to delete.

2. Select **Delete**.

3. Select **Yes**.

Deleting an Address Book Entry

When you transfer the vehicle to a third party, delete all address book entries.

Home Addresses

HOME ▶ Settings ▶ Navigation ▶ Personal Info tab **▶ Edit Go Home 1** or **Edit Go Home 2**

Set two home addresses that you frequently use.

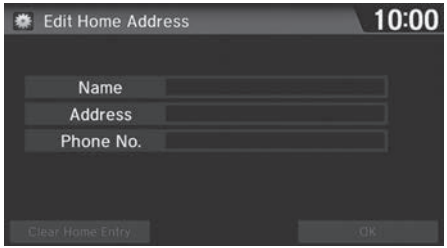

1. Edit the name, address, and phone number the same way as an address in the address book.
   Adding an Address Book Entry P. 29
2. Select **OK**.

Home Addresses

If you have PIN-protected your home addresses, enter your PIN when prompted. Select **OK**. PINs are optional.
PIN Numbers P. 34

If your home street is not in the system database, park on the nearest verified street to your home. When entering the "**Address**" field, select **Current Position** to use your current location as the home address.

You can delete a home address if necessary. Select **Clear Home Entry**. Select **Yes**.

When you transfer the vehicle to a third party, delete all home addresses.

The home icon is shown on the map screen in the 5 mile (8 km) or less scales.

PIN Numbers

HOME ▶ Settings ▶ Navigation ▶ Personal Info tab **▶ PIN Number**

Set a 4-digit PIN for protecting personal addresses and your home addresses. Once you set a PIN, you are prompted to enter it whenever you access a personal address or a home address for the first time after setting the power mode to ACCESSORY or ON.

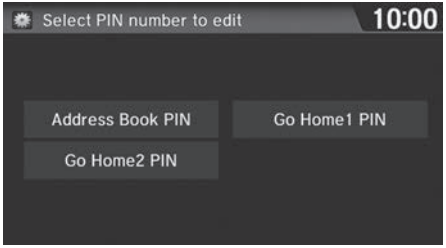

1. Select the PIN to create.
2. Select the driver (when selecting **Address Book PIN**).

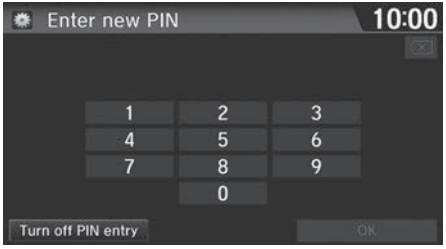

3. Enter a 4-digit PIN.
4. Re-enter the new PIN when prompted to confirm the number you just enter.
   ▶ If you do not entered the same number both times, an **Incorrect PIN** message is displayed. Enter your PIN again.

PIN Numbers

PIN
Personal Identification Number (PIN) is a password used to access some personal data.

PINs are optional. If you choose to use a PIN, keep a note of the number in a secure location. If you forget your PIN, contact your dealer. The factory default is no PIN.

Go Home PIN
Go Home PINs are shared with **Driver 1** and **Driver 2**. If either **Driver 1** or **Driver 2** sets a Go Home PIN, both of them need to enter the PIN when:
- selecting **Go Home** for a destination
- selecting **Home Address** for editing

If you want to stop using a PIN, select **Turn off PIN entry**.

User Name

HOME ▶ Settings ▶ Navigation ▶ Personal Info tab **▶ User Name**

Change the user name (**Driver 1** or **Driver 2**) to your desired name.

1. Select the driver name to change.
2. Enter a name. Select **OK**.

Previous Destination

HOME ▶ Settings ▶ Navigation ▶ Personal Info tab **▶ Previous Destination**

The navigation system maintains a list of your previously routed destinations as a shortcut for entering the same destination in the future. You can delete some or all of your previous destinations from the list.

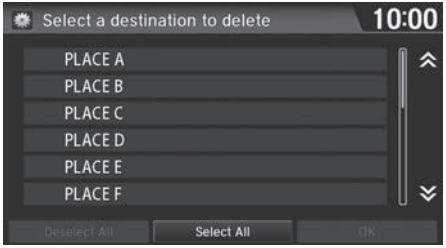

1. Select the destination to delete.
   ▶ Repeat the procedure as necessary.
   ▶ Items to be deleted are indicated with a trash icon.

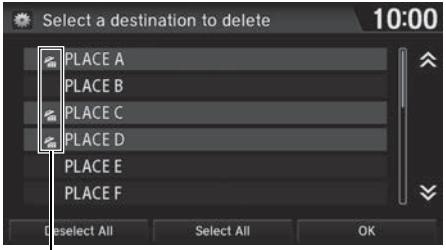

Trash icon

2. Select **OK** to delete the selected destinations.

Previous Destination

Up to 50 destinations can be stored.

To cancel the selection of a previous destination, select the destination again.

Selecting **Select All** allows you to select all destinations.

Selecting **Deselect All** allows you to deselect all destinations.

Category History

HOME ▶ Settings ▶ Navigation ▶ Personal Info tab **▶ Category History**

The navigation system maintains a list of your recently used place categories as a shortcut for selecting the same categories in the future. You can delete some or all of your recently used categories from the list.

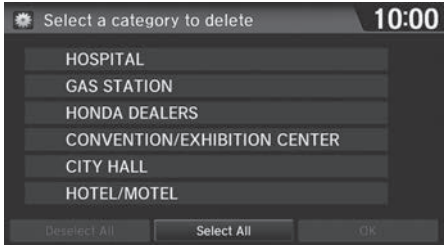

1. Select the category to delete.
- ▶ Repeat the procedure as necessary.
- ▶ Items to be deleted are indicated with a trash icon.

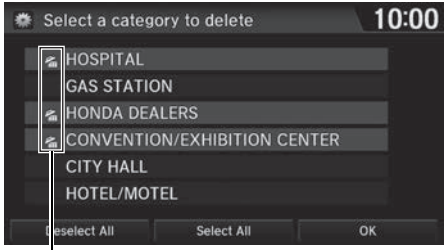

Trash icon

2. Select **OK** to delete the selected categories.

Category History

Up to 50 destinations can be stored.

To cancel the selection of a category, select the category again.

Selecting **Select All** allows you to select all categories.

Routing

HOME ▶ Settings ▶ Navigation ▶ Routing tab

Choose various settings that determine the navigation system functionality during route calculation.

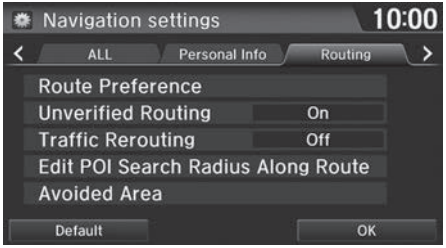

Select an item.

The following items are available:

- Route Preference: Changes the route preferences (calculating method).
  ➔ **Route Preference** P. 39
- Unverified Routing: Sets whether you use the route guidance in unverified areas.
  ➔ **Unverified Routing** P. 40
- Traffic Rerouting: Sets whether you use automatic recalculation based on traffic information.
  ➔ **Traffic Rerouting** P. 42
- Edit POI Search Radius Along Route: Sets the distance from the route to find waypoints.
  ➔ **Edit POI Search Radius Along Route** P. 43
- Avoided Area: Specifies areas to avoid when calculating a route.
  ➔ **Avoided Area** P. 44

Route Preference

HOME ▶ Settings ▶ Navigation ▶ Routing tab **▶ Route Preference**

Change the route preference by selecting minimum or maximum driving methods.

1. Select an item.
2. Select **MIN** or **MAX**.
3. Select **OK**.

Route Preference

The calculated route may not be the shortest route or the route you would choose. For safety reasons, the system generally applies the following rules to your route:

- Shortcuts through residential areas are avoided.
- Right turns are favored over left turns or U-turns.
- Time-restricted turns (turns prohibited at certain times of the day) are not used.

Check the ferry schedule when the calculated route includes ferry route.

On Canadian models, **Highways** is displayed as **Freeways**.

Unverified Routing

HOME ▶ Settings ▶ Navigation ▶ Routing tab **▶ Unverified Routing**

Receive turn-by-turn map and voice guidance in unverified areas.

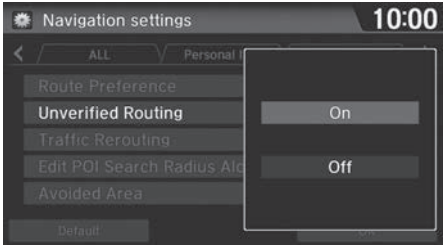

Select **On** or **Off**.

Differences	Off	On **(factory default)**
On or **Off**?	The driver wishes to manually navigate using the navigation map and choose the streets that lead to the destination.	The driver chooses to let the navigation system suggest possible routing, knowing that the guidance may not be accurate.
Route calculation	Route is usually longer, using verified roads whenever possible.	Route is shorter, but uses unverified (purple) streets that may not be accurate.
Route line	The route line uses verified streets only (when possible). If **Straight Line Guide** is set to **On**, a pink vector line is displayed on map that continually points to your destination. **Straight Line Guide** P. 55	A pink route line highlights suggested unverified streets on the map while traveling to your destination.

Unverified Routing

Unverified roads are found in rural areas, and typically include residential streets away from the center of a town. They may not be accurate, and can contain errors in location, naming, and address range.

Straight line guide

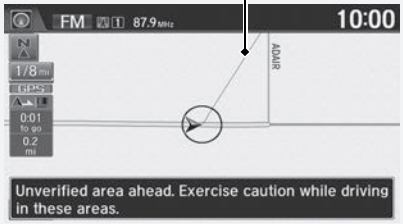

Pink route line

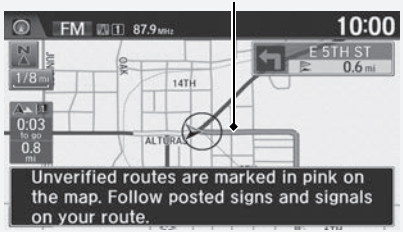

Differences	Off	On **(factory default)**
Cautionary messages	Cautionary pop-up screens and voice announcements remind you to obey all traffic restrictions when starting route guidance, approaching an unverified area, and entering an unverified street.	Cautionary pop-up screens and voice announcements remind you to exercise additional caution and obey all traffic restrictions when entering an unverified street.
Guidance (map/voice)	There is no turn-by-turn map or voice guidance.	Voice guidance commands end with the phrase "*if possible*" to remind you to verify all traffic restrictions.
Directions list	A direction list is typically not available. However, depending on your route, directions are provided to help you reach the first available verified road.	A direction list is provided showing unverified street names and turn symbols in pink.

Traffic Rerouting

HOME ▶ Settings ▶ Navigation ▶ Routing tab **▶ Traffic Rerouting**

A faster route can be calculated based on continuously updated traffic information.
Traffic Rerouting™ P. 109

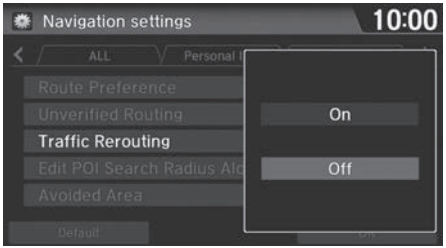

Select an option.

The following options are available:
- **On**: The system reroutes automatically based on traffic information.
- **Off** (factory default): Disables the feature.

Traffic Rerouting

You must be in or near a traffic-enabled city to receive coverage for that area. Traffic information is available in certain areas in the lower 48 states, Hawaii, and Canada.
Traffic Information P. 228

Automatic traffic rerouting may not provide a detour route depending on circumstances.

Edit POI Search Radius Along Route

HOME ▶ Settings ▶ Navigation ▶ Routing tab **▶ Edit POI Search Radius Along Route**

Select the distance from your highlighted route line (on either side of your route) that the system will search for a waypoint.

Adding Waypoints P. 112

You can specify a different search distance for freeways and surface streets.

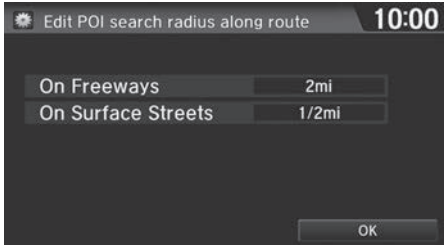

1. Select an option.
2. Select a search distance.
3. Select **OK**.

The following options are available:

- **On Freeways**: 1, 2, 5, or 10 miles (1.6, 3, 8, or 16 km) can be set. Factory default is 2 miles (3 km).
- **On Surface Streets**: 1/2, 1, 2, or 5 miles (800 m, 1.6, 3, or 8 km) can be set. Factory default is 1/2 mile (800 m).

Edit POI Search Radius Along Route

The search distance does not affect the search range used for the Find Nearest voice commands (e.g., say *"Find nearest gas station"*).

Avoided Area

HOME ▶ Settings ▶ Navigation ▶ Routing tab **▶ Avoided Area**

Specify up to five areas to avoid (e.g., road construction, closures), if possible, when the system calculates routes to your destination.

1. Select **New Area** or an existing area to edit.

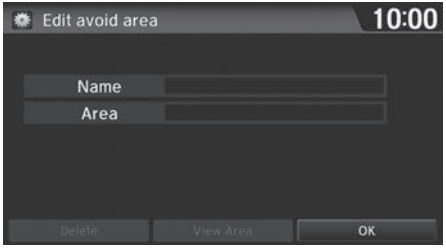

2. Select **Name** to label the area to avoid.
3. Enter a name or title. Select **OK**.
4. Select **Area** to define the area to avoid.

The following items are available (after an area is set):

- **View Area**: Displays the selected avoid area on the map.
- **Delete**: Deletes the selected avoid area.

Avoided Area

The maximum size of an "avoid area" is 1/2 square mile (800 m square).

If your selected area contains a freeway, you are asked "**Would you like to avoid the portion of the freeway that runs through this area?**" Selecting **No** allows you to use a route through an avoid area on a freeway. The pop-up message appears when you calculate the route including the area.

You can select areas to avoid, however you cannot select roads or areas that you want the system to use for routing.

You can enter up to 25 characters for the name.

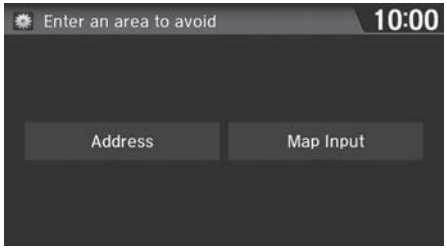

5. Select a method for specifying the area.

The following items are available:

- **Address**: Specify the general area by entering an address.
  ➡ **Address** P. 82
- **Map Input**: Specify the general area by map input.
  ➡ **Map Input** P. 96

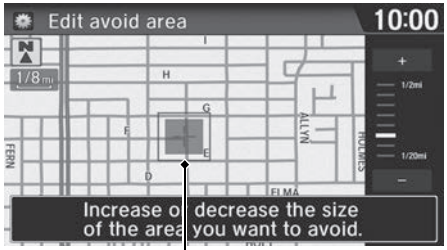

Avoid area

6. If you select **Map Input**, scroll the map to position the cursor over your desired area, adjusting the map scale as necessary. Select **OK**.
   ▶ To redo the area selection, select **BACK**.
7. Select ⊟ or ⊞ to change the size of the area you want to avoid. Select **OK**.
8. Select **OK**.
   ▶ The area you specify is displayed in the list of areas to avoid.

Avoided Area

The map scale can be changed at 1/4 mile (400 m) or less.

Guidance

HOME ▶ Settings ▶ Navigation ▶ Guidance tab

Choose various settings that determine the navigation system functionality during route guidance.

Select an item.

The following items are available:

- **Guidance Mode**: Sets whether to display only the map screen or a split map/guidance screen.
  Guidance Mode P. 47
- **Enhanced Voice Guidance**: Sets whether to read out certain routing points (if stored in the database) during voice guidance.
  On: Voice guidance includes certain routing points.
  Off (factory default): Disables the feature.

Guidance Mode

HOME ▶ Settings ▶ Navigation ▶ Guidance tab **▶ Guidance Mode**

Select the display mode for the map and guidance screens.

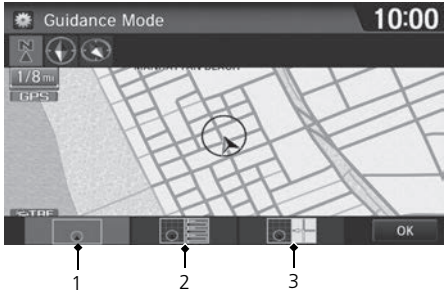

1. Select an option.
2. Select **OK**.

The following items are available:

- **1** (Map) (factory default): Displays only the map screen. When you approach a guidance point, the next guidance point appears.

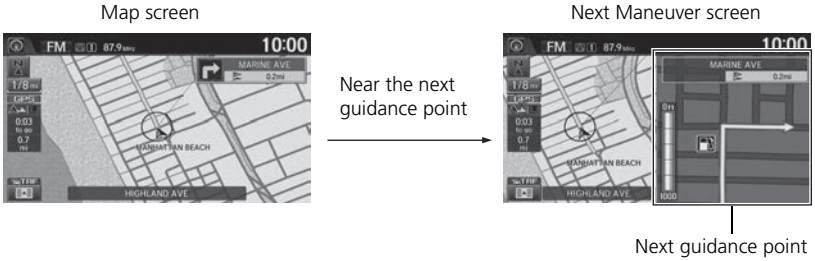

Continued

Guidance Mode

The guidance mode can also be selected from the map menu, or selecting the orientation icon.
➔ **Map Menu** P. 105

You can also change the map orientation (north-up, heading-up, or 3D).
➔ **View (Map Orientation)** P. 54

- **2** (Direction List): Displays the map and direction list simultaneously on the map screen. When you approach a guidance point, the next guidance point appears.

Direction List screen

Guidance direction list

Near the next guidance point

Next Maneuver screen

Next guidance point

- **3** (Next Maneuver): Displays the map and next guidance point simultaneously on the map screen.

Next Maneuver screen

Next guidance point

Near the next guidance point

Next Maneuver screen

HOME ▶ Settings ▶ Navigation ▶ Map tab

Select the landmark icons to display on the map, change the orientation of the map, display your current location, and learn the meaning of the icons, colors, and symbols displayed on the map.

Select an item.

The following items are available:

- Show Icon on Map: Selects the icons to display on the map.
  ➔ **Showing Icons on the Map** P. 51
- Color (Day): Selects the color of the map for the Day mode.
  ➔ **Color (Day)** P. 53
- Color (Night): Selects the color of the map for the Night mode.
  ➔ **Color (Night)** P. 53
- View: Selects the map orientation (North-up, Heading-up, or 3D map).
  ➔ **View (Map Orientation)** P. 54
- 3D Angle Adjustment: Adjusts the viewing angle for the 3D map.
  ➔ **3D Angle Adjustment** P. 55
- Straight Line Guide: Sets whether to display a straight guideline to the destination or waypoint.
  ➔ **Straight Line Guide** P. 55

Continued

- Current Location: Displays and saves your current location.
  ➔ **Current Location** P. 56
- Map Legend: Displays an overview of the map features.
  ➔ **Map Legend** P. 57
- Off-road Tracking: Sets whether to display the tracking dots on the map.
  ➔ **Off-road Tracking** P. 61
- Correct Vehicle Position: Adjusts the position of the vehicle on the map.
  ➔ **Correct Vehicle Position** P. 62

Showing Icons on the Map

HOME ▶ Settings ▶ Navigation ▶ Map tab **▶ Show Icon on Map**

Select the icons that are displayed on the map.

1. Select an icon.

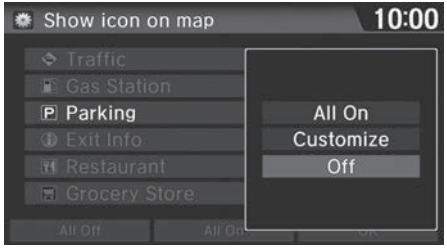

2. Select an option.
▶ Repeat step 1 and 2 as necessary.

3. Select **OK**.

The following options are available:

- **All On**: Displays the traffic or landmark icons.
  ➡ **Map Screen Legend** P. 10
  ➡ **Traffic Rerouting™** P. 109
- **Customize**: Fine-tunes the icon display.
  ➡ **Fine-tuning the Icons** P. 52
- **Off**: Hides the traffic or landmark icons.

Continued

Showing Icons on the Map

You can display or hide the icons using voice commands on the map screen (e.g., say "*Display hospital*").
➡ **Map Display Commands** P. 234

If there are no icon that can be fine-tuned, **On** is displayed instead of **All On**.

Select **All On** at the bottom of the screen to select all icons, and select **All Off** to deselect all icons.

Fine-tuning the Icons

HOME ▶ Settings ▶ Navigation ▶ Map tab **▶ Show Icon on Map**

Icons in some categories can be fine-tuned to display or hide.

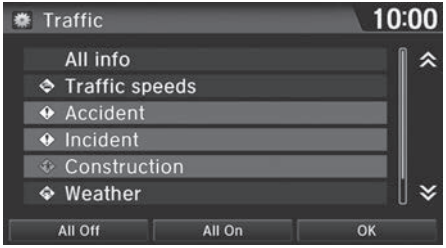

1. Select an icon, and then select **Customize**.
2. Select the icons to display on the map.
   ▶ Selecting toggles the icon display on or off.
   ▶ Repeat the procedure as necessary.
3. Select **OK**.

Fine-tuning the Icons

Select **All On** to select all icons, and select **All Off** to deselect all icons.

Color

Set separate map colors for Day and Night modes.

Color (Day)

HOME ▶ Settings ▶ Navigation ▶ Map tab **▶ Color (Day)**

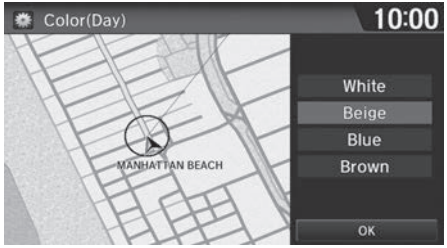

1. Select a color for the Day mode.
2. Select **OK**.

Color (Day)

The factory default is set to **Beige**.

Color (Night)

HOME ▶ Settings ▶ Navigation ▶ Map tab **▶ Color (Night)**

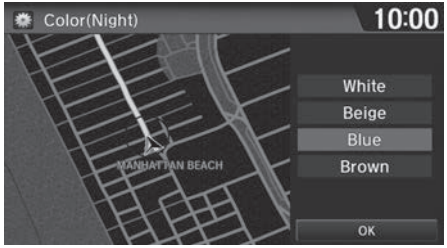

1. Select a color for the Night mode.
2. Select **OK**.

Color (Night)

The factory default is set to **Blue**.

View (Map Orientation)

HOME ▶ Settings ▶ Navigation ▶ Map tab **▶ View**

Select the map orientation.

1. Select an option.
2. Select **OK**.

The following options are available:

- North-Up: Displays the map with North always pointing up.
- Heading-Up: Displays the map so that the direction you are traveling is always pointing up.
- 3D Map: Displays the bird's eye view map.

View (Map Orientation)

"*Display Heading-up*" (on Voice Portal screen),
"*Display North-up*" (on Voice Portal screen),
"*Display 3D map*" (on Voice Portal screen)

The map orientation can also be selected from the map menu, or by selecting the orientation icon.

The red arrow in the symbol always points North.

The heading-up view switches to the north-up view on map scales greater than 2 miles (3 km). The 3D map view switches to the north-up view on map scales greater than 5 miles (8 km).

The bird's eye view map switches to the Heading-up map while scrolling the map.

The viewing angle for the bird's eye view can be adjusted.

3D Angle Adjustment P. 55

3D Angle Adjustment

HOME ▶ Settings ▶ Navigation ▶ Map tab **▶ 3D Angle Adjustment**

Adjust the viewing angle.

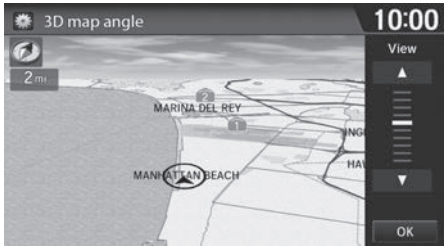

1. Select ▲ or ▼ to adjust the angle.
2. Select **OK**.
   ▶ You can also slide or flick the bar to adjust the angle.

Straight Line Guide

HOME ▶ Settings ▶ Navigation ▶ Map tab **▶ Straight Line Guide**

Set whether to display a straight guideline to the destination or waypoint.

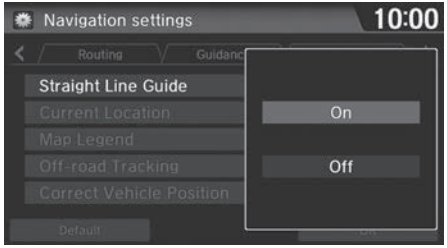

Select an option.

The following options are available:

- **On** (factory default): Displays the straight guideline on the map.
- **Off**: Disables the feature.

Current Location

HOME ▶ Settings ▶ Navigation ▶ Map tab **▶ Current Location**

Display and save your current location for future use as a destination. The address, latitude, longitude, and elevation of your current location are displayed.

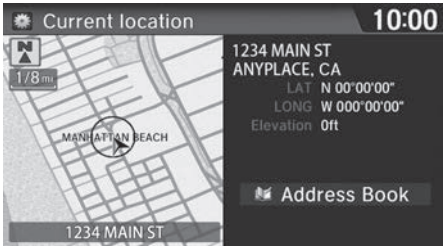

1. Select **Address Book**.
2. Select the user to save the location.
3. Edit the name, phone number, and category.
   ➡ **Address Book** P. 28
4. Select **OK**.

Current Location

"*Display Current Location*" (on Voice Portal screen)

You can also save the current location by saying "*Register the Current Location*", or selecting the vehicle icon on the map.

If you have PIN-protected your address book, enter your PIN when prompted. Select **OK**. PINs are optional.
➡ **PIN Numbers** P. 34

Saving your current location does not change or cancel your current route.

Map Legend

HOME ▶ Settings ▶ Navigation ▶ Map tab **▶ Map Legend**

See an overview of the map lines, areas, routes, traffic information, navigation icons.

Select an item.

▶ The system displays the map legend.

Map Legend

A visual guide helps you see the map legend.

Map Screen Legend P. 10
Traffic Rerouting™ P. 109

Continued

Map Scale and Functions

The functions that are available from the map screen depend on the map scale.

Function	page	Map Scale (top: mile, bottom: metric)											
		1/20	1/8	1/4	1/2	1	2	5	15	50	150	350	1000
		80	200	400	800	1.6	3	8	24	80	240	560	1600
Icon display													
Landmark icon	10	✔	✔										
Exit info.	10			✔	✔	✔							
One-way traffic	10	✔											
Waypoint "flag"	11	✔	✔	✔	✔	✔	✔	✔	✔	✔	✔	✔	✔
Traffic incident	10	✔	✔	✔	✔	✔	✔	✔					
Map orientation													
Heading-up	54	✔	✔	✔	✔	✔							
North-up	54	✔	✔	✔	✔	✔	✔	✔	✔	✔	✔	✔	✔
3D map	54	✔	✔	✔	✔	✔	✔						
Others													
Off-road tracking dots	61	✔	✔	✔	✔								
Unverified road	10	✔	✔	✔	✔	✔	✔						
Map features	10	✔	✔	✔	✔	✔	✔	✔	✔	✔	✔	✔	
Avoid areas	44	✔	✔	✔									
Traffic speed	10	✔	✔	✔	✔	✔	✔	✔					

Map Scale and Functions

You can change the map scale using voice commands on the map screen (e.g., say "*Display 2 mile scale*").

➡ **Map Scale Commands** P. 235

You can change between miles or kilometers.

➡ **Other Settings** P. 76

Traffic incident icons and traffic speed are only available in certain areas.

Map Icons and Functions

Display or hide all icons on the map screen, with the exception of Honda/Acura Dealer icons which are always shown.

Landmark icon

Type	Icon display control	Icon selectable	Icon searchable
Honda/Acura dealer	Always on	Yes	Yes
Hospital	Yes	Yes	Yes
School	Yes	Yes	Yes
ATM	Yes	Yes	Yes
Fuel station	Yes	Yes	Yes
Restaurants	Yes	Yes	Yes
Post office	Yes	Yes	Yes
Grocery store	Yes	Yes	Yes
Hotel/Lodging	Yes	Yes	Yes
Police station	No icon	No	Yes
Shopping, Tourist attraction, Bank	No icon	No	Yes
Parking garage	Yes	Yes	Yes
Parking lot	Yes	Yes	Yes
Freeway exit info.	Yes	Yes	No

Continued

Map Icons and Functions

You can display or hide the icons using voice commands on the map screen (e.g., say "*Display hospital*").

Map Display Commands P. 234

Some icons, like police stations, are not shown, but you can still locate the nearest one with the Find Nearest voice command (e.g., say "*Find nearest police station*").

Find Place Commands P. 235

Icon display control
Icons that can be displayed or hidden.

Showing Icons on the Map P. 51

Icon selectable
Icons that can be selected as a destination.

Icon searchable
Icons that can be searched using the Find Nearest voice command.

■ Traffic icon

Type	Icon display control	Icon selectable	Icon searchable
Traffic speed	Yes	No	No
Traffic incident	Yes	No	Yes

Traffic icon

When you scroll the map and select the traffic incident icon, you can view a pop-up message describing the incident in detail.

Traffic icons are only available in certain areas.

Off-road Tracking

HOME ▶ Settings ▶ Navigation ▶ Map tab **▶ Off-road Tracking**

The navigation system can be set to display white off-road tracking dots ("breadcrumbs") on the map screen whenever you drive into an area approximately 1/2 mile (800 m) away from a mapped road.

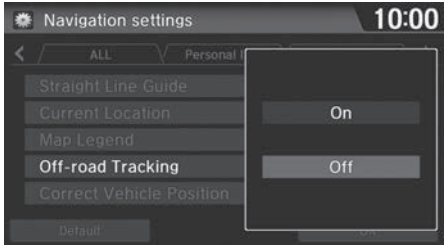

Select an option.

The following options are available:

- **On**: The system displays the white tracking dots.
  Driving Off-road P. 103
- **Off** (factory default): Disables the feature.

Off-road Tracking

To clear existing breadcrumbs, set **Off-road Tracking** to **Off**, exit the Settings screen, and then set **Off-road Tracking** to **On** again.

Correct Vehicle Position

HOME ▶ Settings ▶ Navigation ▶ Map tab **▶ Correct Vehicle Position**

Manually adjust the current position of the vehicle as displayed on the map screen if the position appears to be incorrect. Make sure the vehicle is in Park.

1. Scroll the map to position the arrowhead at your correct position. Select **OK**.

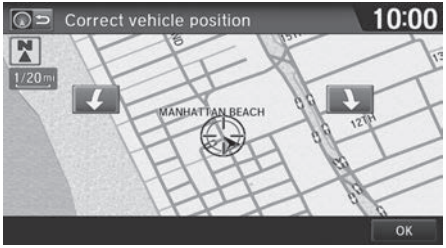

2. Select ↓ or ↓ to position the arrowhead in the correct direction the vehicle is facing.
3. Select **OK**.

Correct Vehicle Position

An apparent position error can occur where buildings, tunnels, and other objects block or reflect the GPS signals, forcing the system to use "dead reckoning" to determine your location and direction.

Using this function to adjust vehicle position is not recommended. When the system reacquires a GPS signal, it will automatically place the vehicle in the correct location.

If you continually have to adjust the vehicle position, you may have problems with the GPS reception or there may be database errors.

System Limitations P. 224

HOME ▶ Settings ▶ System

Select an item.

The following items are available:

- **Home** tab: Changes the setting for the HOME screen.
  Home Screen Edit Order: Changes the position of icons on the HOME screen.
  Home Screen Edit Order P. 64
- **Display** tab: Adjusts the screen's preferences and change the background color of the menu screen.
  Display Settings P. 65
- **Sound/Beep** tab: Changes the system sound and beep settings.
  Sound and Beep Settings P. 67
- **Voice Recog** tab: Changes the setting for the voice control system and modifies Song By Voice and phonebook voice commands.
  Voice Recognition Settings P. 69
- **Clock** tab: Sets the automatic adjustment of the system clock for daylight saving and international time zones.
  Clock Adjustment P. 70
- **Others** tab: Sets other basic settings for the system.
  Other Settings P. 76

System Settings

Select **All** tab to see the all items in a list.

Home Screen Edit Order

HOME ▶ Settings ▶ System ▶ Home tab **▶ Home Screen Edit Order**

Change the position of icons on the HOME screen.

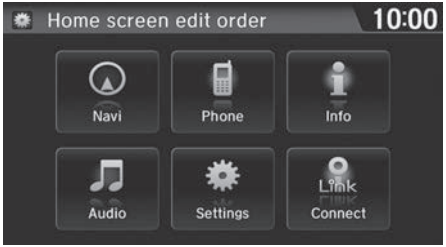

Select and hold the icon and slide it to the position you want.

Display

HOME ▶ Settings ▶ System ▶ Display tab **▶ Display Settings**

Adjusts the screen's preferences.

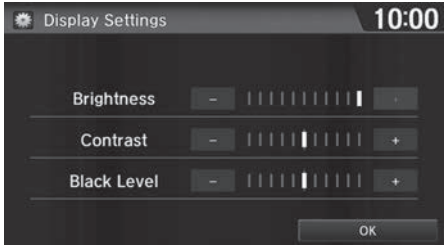

1. Select − or + to adjust the desired item.
   ▶ You can also slide or flick the bar to adjust the value.
2. Select **OK**.

The following items are available:

- **Brightness**: Adjusts the screen's brightness.
- **Contrast**: Adjusts the screen's contrast.
- **Black Level**: Adjusts the screen's black level.

Display

You can set separate daytime and nighttime settings for **Brightness**, **Contrast**, and **Black Level**. Adjust each setting when the display is in either daytime or nighttime mode.

Background Color

HOME ▶ Settings ▶ System ▶ Display tab **▶ Background Color**

Changes the background color of the menu screen.

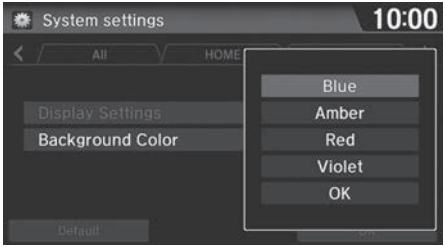

1. Select a color for the menu screen.
2. Select **OK**.

Sound and Beep Settings

HOME ▶ Settings ▶ System ▶ Sound/Beep tab

Changes the system sound and beep settings.

Select an item.

The following items are available:

- **Volume**: Adjusts the navigation system volume level.
  Volume Setting P. 68
- **Verbal Reminder**: Turns the verbal reminders on and off.
  On (factory default): Sets the verbal reminders.
  Off: Disables the feature.
- **Beep Volume**: Sets the beep volume to **1**, **2** (factory default), **3**, or **Off**.

Volume Setting

HOME ▶ Settings ▶ System ▶ Sound/Beep tab **▶ Volume**

1. Select − or + to adjust the volume.
   ▶ You can check the volume hearing the beep.
   ▶ You can also slide or flick the bar to adjust the value.
2. Select **OK**.

Volume Setting

If you set the volume to 00, you will not hear route guidance or voice command confirmation. However, if you then select **Voice** on the Map Menu, you will hear route guidance at the default volume.

➡ **Map Menu** P. 105

HOME ▶ Settings ▶ System ▶ Voice Recog tab

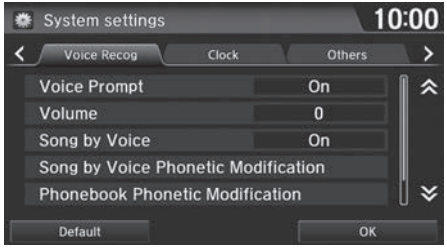

Select an item.

The following items are available:

- **Voice Prompt**: Turns the voice prompt on or off.
  On (factory default): Provides voice prompts when using the voice command system.
  Off: Disables the feature.
- **Volume**: Adjusts the voice prompt volume level.
  Volume Setting P. 68
- **Song by Voice**: Turns the Song By Voice™ on or off.
  Song By Voice™ (SBV) P. 151
  On (factory default): Song by Voice commands are available.
  Off: Disables the feature.
- **Song by Voice Phonetic Modification**: Modifies voice commands for music stored in the iPod or USB flash drive.
  Phonetic Modification P. 152
- **Phonebook Phonetic Modification**: Modifies voice commands for names in the phonebook.
  Phonebook Phonetic Modification P. 180
- **Automatic Phone Sync**: Imports the phonebook and call history of the paired phone automatically.
  Automatic Phone Sync P. 176

Clock Adjustment

HOME ▶ Settings ▶ Clock/Info ▶ Clock tab

Set the automatic adjustment of the system clock for daylight saving and international time zones.

Select an item.

The following items are available:

- **Clock/Wallpaper Type**: Changes the clock display type and the wallpaper type.
  Clock Type P. 71
- **Clock Adjustment**: Adjust the current time manually.
  Adjust Time P. 75
- **Clock Format**: Sets the time notation to either 12-hour clock (**12H**, factory default) or 24-hour clock (**24H**).
- **Auto Time Zone**: The navigation system automatically adjusts the clock when driving through different time zones.
  On (factory default): Adjusts the clock automatically.
  Off: Disables the feature.
- **Auto Daylight**: The navigation system automatically adjusts the clock ("spring ahead" or "fall back" by one hour) when a daylight saving time change occurs.
  On (factory default): Adjusts the clock automatically.
  Off: Disables the feature.
- **Clock Display**: Sets whether to display the clock at the header of the screen.

Clock Adjustment

You can check the time and date from any screen using voice commands.
Global Commands P. 234

Auto Time Zone
If you live and work in two different time zones, you may want to turn **Auto Time Zone** to **Off**. When driving near a time zone boundary, the displayed time zone may fluctuate between the two zone times.

Auto Daylight
This function is not activated in areas that have not adopted daylight saving time, even if you have set **Auto Daylight** to **On**.

- **Clock Location**: Sets the location of the clock while playing a video through HDMI®.
- **Clock Reset**: Resets the settings of all items in the Clock settings.

Clock Type

HOME ▶ Settings ▶ Clock/Info ▶ Clock tab **▶ Clock/Wallpaper Type ▶ Clock** tab

Set the design of the clock.

1. Select an option to change the design.
2. Select **OK**.

Clock Type

Even though the time on the clock screen is based on the GPS, some errors may be observed.

Wallpaper Settings

Select, delete, and import wallpaper pictures for display on the screen.

Import Wallpaper

HOME ▶ Settings ▶ Clock/Info ▶ Clock tab **▶ Clock/Wallpaper Type ▶ Wallpaper** tab

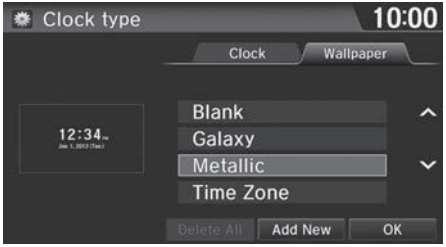

1. Select **Add New**.

2. Select a desired picture.
   ▶ The preview is displayed on the left side on the screen.
   ▶ You can select multiple pictures at a time.
3. Select **Start Import**.
   ▶ After the picture is imported, the display will return to the wallpaper list.

Import Wallpaper

Recommended files

- When importing wallpaper files, the image must be in the USB flash drive's root directory.
  Images in a folder cannot be imported.
- The file name must be fewer than 256 characters.
- The file format of the image that can be imported is BMP (bmp) or JPEG (jpg).
- The individual file size limit is 5 MB.
- The maximum image size is 4,096 × 4,096 pixels. If the image size is less than 420 × 234 pixels, the image is displayed in the middle of the screen with the extra area appearing in black.
- Up to 5 files can be saved.
- If the USB flash drive does not have any pictures, the **No files detected** message appears.

Shortly after setting the wallpaper or importing pictures, do not set the power mode to OFF, or disconnect the USB device. It may cause the setting error or the destruction of data.

Select Wallpaper

HOME ▶ **Settings** ▶ **Clock/Info** ▶ **Clock** tab ▶ **Clock/Wallpaper Type** ▶ **Wallpaper** tab

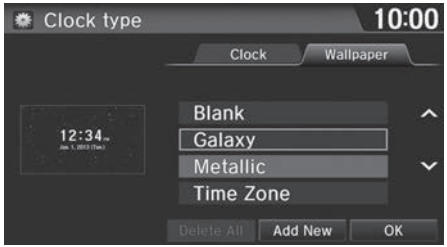

1. Select a desired wallpaper.
   ▶ The preview is displayed on the left side on the screen.

2. Select **Set**.
   ▶ Select **Preview** to see a preview at full-size screen.
3. Select **OK**.

Continued

Select Wallpaper

When the file size is large, it takes a while to be previewed.

Delete Wallpaper

HOME ▶ Settings ▶ Clock/Info ▶ Clock tab **▶ Clock/Wallpaper Type ▶ Wallpaper** tab

1. Select a wallpaper that you want to delete.
   ▶ The preview is displayed on the left side on the screen.

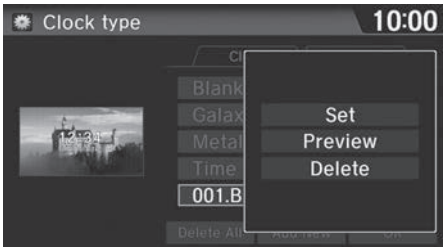

2. Select **Delete**.
   ▶ The confirmation message will appear.
3. Select **Yes**.
   ▶ The display will return to the wallpaper list.

Delete Wallpaper

Select **Delete All** to delete all imported wallpapers.

"**Blank**", "**Galaxy**", "**Metallic**" and "**Time Zone**" cannot be deleted.

Adjust Time

HOME ▶ Settings ▶ Clock/Info ▶ Clock tab **▶ Clock Adjustment**

Adjust the current time (hours and minutes).

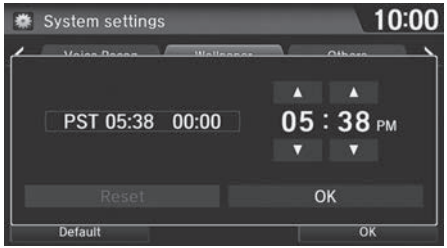

1. Select ▲ or ▼ to adjust the value.
2. Select **OK**.

Resetting the Clock Settings

HOME ▶ Settings ▶ Clock/Info ▶ Clock tab **▶ Clock Reset**

Reset all clock settings to the factory defaults.

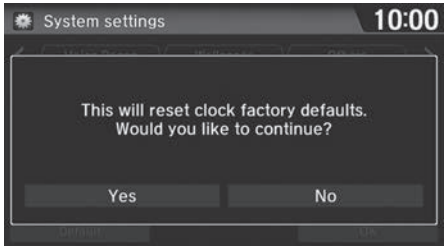

Select **Yes** to reset.

HOME ▶ Settings ▶ System ▶ Others tab

Set the map units to either miles or kilometers, the system language, and various settings for the navigation system.

Select an item.

The following items are available:

- **Units**: Sets the map units to either miles (factory default) or kilometers.
- **Language**: Sets the system language used on all screens. You can choose from three languages.
- **Keyboard Layout**: Sets the type of keyboard screen to either **Alphabet** or **QWERTY** (factory default).
- **Voice Command Tips**: Alerts you when manual control of the system is disabled to prevent distraction while driving. Only voice commands are available.
  On (factory default): Displays a message.
  Off: Disables the message, but some options may be grayed out on the screen.
- **Remember Last Screen**: Sets whether to display the last selected screen when you turn on the system.
  On: Displays the last selected screen.
  Off (Factory Default): Disable the feature.
- **Factory Data Reset**: Resets all the settings on the Settings screen to their factory defaults.
  Data Reset P. 78

Other Settings

Units
The factory default is set to **km** on Canadian models.

Voice Command Tips is only available on U.S. models.

Language

HOME ▶ Settings ▶ System ▶ Others tab **▶ Language**

Set the system language used on all screens. You can choose from three languages: **English**, **Français** (French), **Español** (Spanish).

Select the system language.

Language

Voice confirmation of cities and streets only occurs when **English** is the system language.

When **Français** or **Español** is selected, some messages continue to be displayed in English.

Reset Factory Default Settings

HOME ▶ Settings ▶ System ▶ Others tab **▶ Factory Data Reset**

Reset all the settings on the Settings screens to their factory defaults.

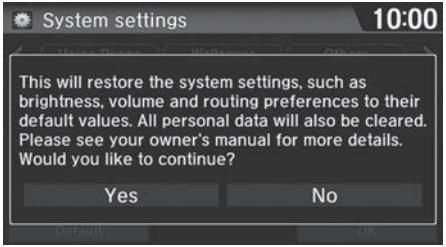

Select **Yes**.

Reset Factory Default Settings

The following settings are reset:
- Navigation settings
- Phone settings
- Clock/Info settings
- Audio settings
- Camera settings
- Bluetooth settings
- System settings

When you transfer the vehicle to a third party, reset all settings to default and delete all personal data.

Navigation

This section describes how to enter a destination, select a route to take, and follow the route to your destination. It also describes how to change your route or destination along the way.

Entering a Destination 80
Address 82
Address Book 87
Place Name 88
Place Phone Number 90
Place Category 91
Previous Destination 93
Intersection 94
Coordinate 95
Map Input 96

Calculating the Route 98
Viewing the Routes 99
Driving to Your Destination 100
Viewing the Route 100
Listening to Voice Guidance 104
Map Menu 105
Displaying the Map Menu 105
Directions 107
Traffic Rerouting™ 109
Changing Your Route 111
Adding Waypoints 112
Editing the Destination List 116
Canceling the Route 118
Taking a Detour 118

Avoiding Streets 119
Changing Your Destination 120
Find Nearest Place 120
Selecting a Destination on the Map 121
Entering a New Destination 122
Resuming Your Trip 123

HOME ▶ Navi ▶ MENU

This section describes how to enter a destination for route guidance.

Select an item.

▶ Select **More Search Methods** to display additional menu entries.

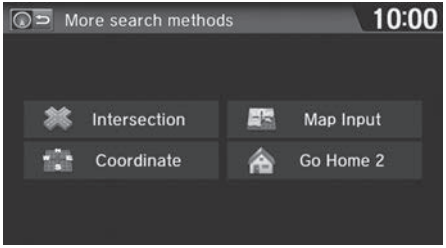

The following items are available:

- **Address**: Sets a destination by entering an address.
  ➔ **Address** P. 82
- **Address Book**: Sets a destination by selecting an address stored in your Address Book.
  ➔ **Address Book** P. 87
- **Place Name**: Sets a destination by entering a place name.
  ➔ **Place Name** P. 88

Entering a Destination

"*Display Menu*" (on the map screen)

If you select **MENU** on the map screen when en route, the Route Option screen is displayed.

➔ **Changing Your Route** P. 111

Prior to departure, you can set areas along your route to avoid.

➔ **Avoiding Streets** P. 119

U.S. models

Certain touchscreen functions are disabled while the vehicle is moving.

➔ **Limitations for Manual Operation** P. 21

If you press the (Menu) button on the steering wheel while on the map screen, the following items are available. Use the steering wheel buttons to select the items.

- Go Home
- Previous Destination
- Change Route Pref.
- Address Book
- Cancel Route

- Place Phone Number: Sets a destination by entering the phone number of a place/landmark.
  ➡ **Place Phone Number** P. 90
- Place Category: Sets a destination by selecting a place/landmark.
  ➡ **Place Category** P. 91
- Previous Destination: Sets a destination by selecting a previous destination.
  ➡ **Previous Destination** P. 93
- Go Home 1 or 2: Sets your home address as a destination.
  ➡ **Going Home** P. 12
- Intersection: Sets a destination (intersection) by entering two streets.
  ➡ **Intersection** P. 94
- Coordinate: Sets a destination by entering latitude and longitude.
  ➡ **Coordinate** P. 95
- Map Input: Sets a destination by scrolling through the map.
  ➡ **Map Input** P. 96

Address

HOME ▶ Navi ▶ MENU ▶ Address

Enter an address to use as the destination. The state or province you are currently in is displayed (e.g., CALIFORNIA).

Select an item.

The following items are available:

- **City**: Selects your destination city.
  Selecting a City P. 84
- **Street**: Selects your destination street.
  Selecting a Street P. 85
- **Change State**: Selects the state or province.
  Selecting the State or Province P. 83

Address

On Canadian models, **Change Province** is displayed as **Change State**.

U.S. models

You can say the entire address at once using voice commands. Say "*Address*" on the Voice Portal screen, then say the entire address. For example, "*1-2-3-4 Main Street, Los Angeles, California.*" The system interprets the address. Say "*Set as destination*" to begin the route.
The system language needs to be set in English.

■Selecting the State or Province

HOME ▶ Navi ▶ MENU ▶ Address ▶ Change State

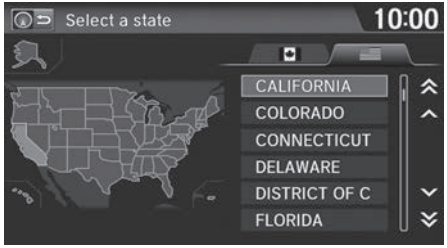

1. Select a state or province from the list.
▶ Select a tab to change the country.

Continued

Selecting a City

HOME ▶ Navi ▶ MENU ▶ Address ▶ City

The name of the city where you are currently located is displayed.

1. Enter the name of a different city, or select **OK** for the current city.

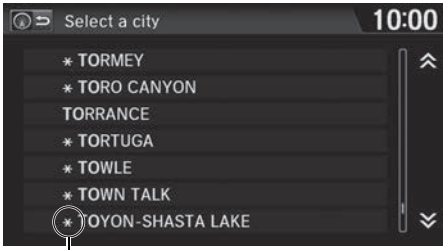

Non-detailed area mark: Try entering the street first and then select the city.

2. Select your destination city from the list.

▶ A list of matching hits is automatically displayed after you enter several letters, with the closest match at the top of the list.

▶ Next, you are prompted to enter a street name.

➔ **Selecting a Street** P. 85

Selecting a City

Vehicle position may not be displayed when:

- The automobile is traveling off-road.
- The vehicle position data cannot be updated.

You do not need to enter spaces or symbols (e.g., &, -,%). Partial matches are supported (e.g., "LOS" to find "LOS ANGELES").

U.S. models

Using Voice Command

Say "*City*" on the Address screen, and the following screen is displayed.

Select **Current City** for your current location, or say the name of different city.

➔ **Selecting a Street** P. 85

If your city is not listed, it may be part of a larger metropolitan area. Try entering the street first.

Selecting a Street

HOME ▶ Navi ▶ MENU ▶ Address ▶ Street

1. Enter the name of your destination street.
   ▶ Do not enter the street type (e.g., street, road, avenue) or direction (e.g., north, south, east, west).
   ▶ Select **OK** to display a list of streets.

2. Select your destination street from the list.
   ▶ A list of matching hits is automatically displayed after you enter several letters, with the closest match at the top of the list.

Continued

Selecting a Street

When entering the names of major freeways, you can use the following abbreviations. For interstates, use an "I" (e.g., I-10). For U.S. freeways, use "US" (e.g., US-18). For state freeways, use the two-character state designation (e.g., CA-101). For county roads, use the appropriate designation (e.g., G-2). For Trans-Canada and Provincial highways, use "Hwy" (HWY-7). For County roads, use "CR" (CR-32). For Regional Roads, use "RR" (RR-5).

U.S. models

Using Voice Command

Say "*Street*" on the Address screen, and the following screen is displayed:

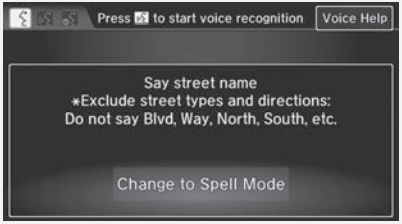

- Say the name of your destination street, and say the street number as a string of individual numbers.
- Set the route to your destination.
  Calculating the Route P. 98

3. Enter the street number. Select OK.
▶ Only valid street numbers can be entered.

4. Set the route to your destination.
➡ **Calculating the Route** P. 98

Selecting a Street

If you did not select a city first and there is more than one city with the specified street, a list of cities is displayed.

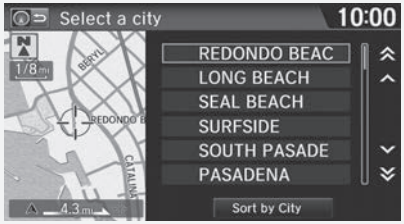

Select the desired city from the list.

If there is more than one address though you specified the street and the city, select an address on the Select an address screen.

Address Book

HOME ▶ Navi ▶ MENU ▶ Address Book

Select an address stored in your address book to use as the destination.

1. Select the driver.

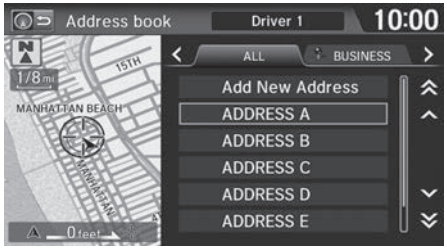

2. Select your destination from the list.

3. Set the route to your destination.

Calculating the Route P. 98

▶ Select < or > to display only the entries in a category: ALL, BUSINESS, PERSONAL, or other categories you have created.

Selecting an Address Book Category P. 31

Address Book

If you have PIN-protected your address book, enter your PIN number when prompted. Select **OK**. PINs are optional.

PIN Numbers P. 34

You can select **Add New Address** on the Address book screen to add an entry to the address book.

Adding an Address Book Entry P. 29

Place Name

HOME ▶ Navi ▶ MENU ▶ Place Name

Enter the name of a place (e.g., business, hotel, restaurant) stored in the map database to use as the destination.

1. Enter a place name.
2. Select **OK** to display a list of matching hits.

3. Select a place name from the list.
   ▶ If the place name is in multiple categories, the categories are displayed when you select it.
   ➡ **Place Name in Multiple Categories** P. 89
4. Set the route to your destination.
   ➡ **Calculating the Route** P. 98

Place Name

U.S. models

You can find a place by name using voice commands. Say "*Place Name*" on the Voice Portal screen. Say a category, for example "*ATM/Bank*." Say the name of the place, for example "*ABC Bank*." The system interprets the name. Say "*Set as destination*" to set the route.

This option is convenient if you know the exact name of a place.

Select **ÁÀÂ** or **Symbol** tab to enter accented letters or symbols, select **Space** to enter a space character, or select X to remove the last character.

Once a name is entered and selected, select **Sort by Name** or **Sort by Distance**. Matching letters are in blue.

Place Name in Multiple Categories

If the place name is in multiple categories in the map database, the following screen is displayed.

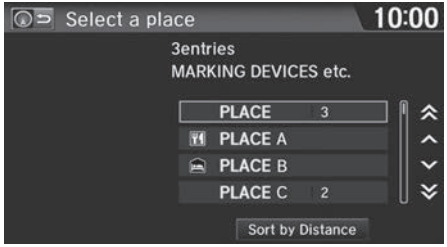

1. Select a place name.

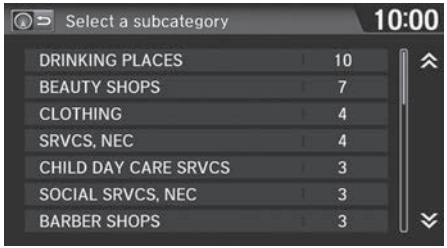

2. Select a subcategory.

3. Set the route to your destination.

Calculating the Route P. 98

Place Name in Multiple Categories

Select **Sort by Name** or **Sort by Distance**.

Place Phone Number

HOME ▶ Navi ▶ MENU ▶ Place Phone Number

Select a destination by phone number. Only phone numbers in the database are recognized.

1. Enter the area code and phone number. Select **OK**.
2. Set the route to your destination.
   Calculating the Route P. 98

Place Phone Number

All 10 digits must be entered.

Phone numbers of private residences entered in your address book are not stored in the database and thus cannot be used to search for a destination.

Place Category

HOME ▶ Navi ▶ MENU ▶ Place Category

Select the category of a place (e.g., **Banking**, **Lodging**, **Restaurant**) stored in the map database to search for the destination.

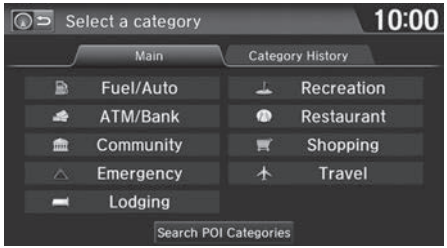

1. Select a category.

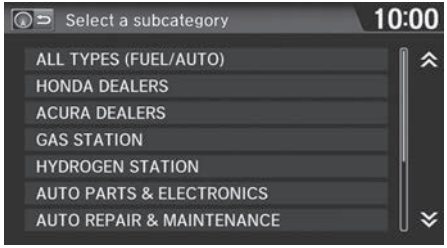

2. Select a subcategory.
List of Categories P. 244

Place Category

This option is convenient if you do not know the exact name of a place or if you want to narrow down the number of matches returned for places with a common name.

Select **Category History** tab to access your recently used place categories. Up to 50 categories can be stored.

You can also delete your recently used place categories.
Category History P. 37

Search POI Categories helps you to search the subcategory. When you enter a keyword and select **OK**, the list of appropriate subcategories is displayed.

Continued

3. Select an item.

The following items are available:

- **Search by Name**: Searches for a place in the subcategory by name. Enter a city name when prompted.
- **City Vicinity**: Searches for a place in the subcategory within a 20-mile (32 km) radius of a specific city. Enter a city name and then a place name when prompted. Only the first approximately 1,000 matching places/landmarks are displayed.
- **Sort by Distance to Travel**: Displays up to approximately 1,000 places in the subcategory sorted by distance from your current location. The closest place is displayed at the top.

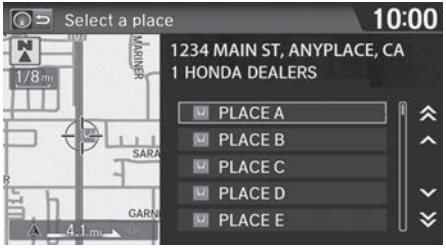

4. Select a place name from the list.

5. Set the route to your destination.

➡ **Calculating the Route** P. 98

Previous Destination

HOME ▶ Navi ▶ MENU ▶ Previous Destination

Select an address from a list of your 50 most recent destinations to use as the destination. The list is displayed with the most recent destination at the top.

1. Select a destination from the list.
2. Set the route to your destination.
   Calculating the Route P. 98

Previous Destination

If **Previous Destination** is grayed out, there are no previous destinations entered.

Your home addresses and addresses stored in your address book are not added to the list of previous destinations.

You can delete unwanted previous destinations from the list.
Previous Destination P. 36

Select **Delete All** to delete all previous destinations.

Intersection

HOME ▶ Navi ▶ MENU ▶ More Search Methods ▶ Intersection

Select the intersection of two streets as the destination. The state or province for your current location is displayed at the left side of the screen (e.g., CALIFORNIA).

1. Select the intersection search method.
2. Set the route to your destination.
   Calculating the Route P. 98

The following items are available:

- City: Selects the city where the intersection is located. You are prompted to enter the name of the two intersecting streets.
  Selecting a City P. 84
- Street: Selects the two intersecting streets. The city or cities that the streets are located in are displayed.
  Selecting a Street P. 85
- Change State: Selects the state or province.
  Selecting the State or Province P. 83

Intersection

It is usually easier to select **Street** to find the streets first. The city or cities that the streets are in will be displayed. If you select **City** and your city is not listed, it may be part of a larger metropolitan area. Try entering the street first.

If the intersection is outside the state you are currently in, select **Change State**.
Selecting the State or Province P. 83

On Canadian models, **Change Province** is displayed as **Change State**.

If there is more than one intersection, you are prompted to select the intersection. If the two streets that you have selected do not intersect, no intersection is entered.

Coordinate

HOME ▶ Navi ▶ MENU ▶ More Search Methods ▶ Coordinate

Specify a location using latitude and longitude map coordinates.

1. Enter the latitude. Select **OK**.
2. Enter the longitude. Select **OK**.

3. Scroll the map to position the cursor over your desired destination, adjusting the map scale as necessary.
   ▶ If the address is not the desired location, scroll to another location and try again.

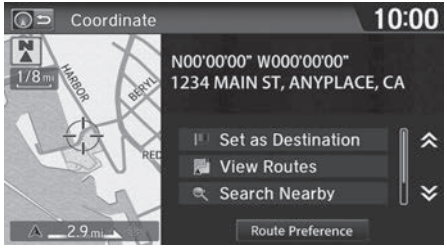

4. Select an icon from the right side of the screen to display the route calculation menu.
   Calculating the Route P. 98
5. Select **Set as Destination**.

Coordinate

Latitude and longitude must be entered up to the seconds' value.

Place/landmark icons are displayed at 1/8 mile (200 m) or less. Roads are displayed at 1/4 mile (400 m) or less.

If you select multiple icons within the cursor radius, you are prompted to select one of the items from a list.

Selecting a Destination on the Map P. 121

Map Input

HOME ▶ Navi ▶ MENU ▶ More Search Methods ▶ Map Input

Scroll and select an icon on the map screen as the destination.
You are prompted to define the map area to display.

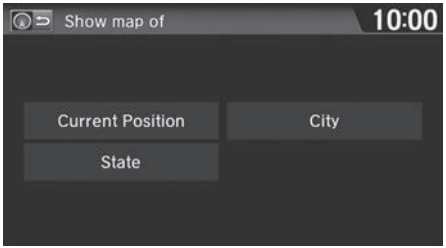

1. Select an item.

The following items are available:

- Current Position: Your current position is centered on the map.
- State: You are prompted to select the state or province.
  Selecting the State or Province P. 83
- City: You are prompted to enter the city name.
  Selecting a City P. 84

2. Scroll the map to position the cursor over your desired destination, adjusting the map scale as necessary.
   ▶ If the address is not the desired location, scroll the map to another location and try again.

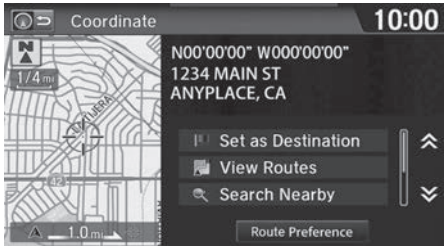

3. Select an icon from the right side of the screen to display the route calculation menu.
   ➡ **Calculating the Route** P. 98
4. Select **Set as Destination**.

Map Input

Place/landmark icons are displayed at 1/8 mile (200 m) or less. Roads are displayed at 1/4 mile (400 m) or less.

If you select multiple icons within the cursor radius, you are prompted to select one of the items from a list.

➡ **Selecting a Destination on the Map** P. 121

Calculating the Route

This section describes how to calculate your route.

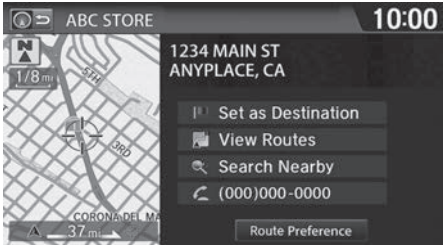

1. Select **Set as Destination**.

▶ The system calculates and displays the route line on the map screen.

➔ **Route Line** P. 102

The following items are available:

- **View Routes**: Displays three different routes.
  ➔ **Viewing the Routes** P. 99
- **Route Preference**: Changes the route preferences (calculating method).
  ➔ **Route Preference** P. 39

2. Follow the route guidance to your destination.

➔ **Driving to Your Destination** P. 100

▶ The system provides you with pop-up messages if your route passes through unverified areas, avoid areas, or areas with traffic restrictions.

Calculating the Route

You cannot use voice commands while the system is calculating the route.

Search Nearby
You can find the nearest place/landmark (e.g., nearest gas station) by specifying a category.
➔ **Find Nearest Place** P. 120

Call
You can place a telephone call to the destination phone number.
➔ ***Bluetooth*® HandsFreeLink®** P. 168

Address Book
You can add the destination address to the address book.
➔ **Adding an Address Book Entry** P. 29

Edit/Delete Entry
You can edit or delete the address book entry.
➔ **Editing an Address Book Entry** P. 31

Edit Home Entry
You can edit your home address entry.
➔ **Storing Your Home Address** P. 12

Viewing the Routes

View three different routes to your destination.

1. Select a route on the list.
- ▶ The travel distance and estimated travel time is displayed for each route.
- ▶ The system calculates and displays the route line on the map screen.
  ➡ **Route Line** P. 102

2. Select **OK**.

Viewing the Routes

It is not unusual for some calculated route options to be identical.

This section describes how to follow the route guidance to your destination, receive traffic information, and choose the icons displayed on the map screen.

Viewing the Route

Map Screen

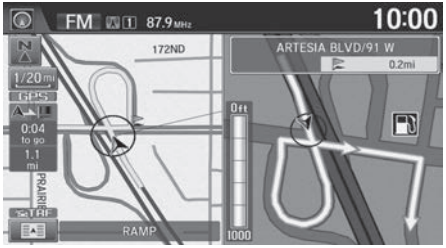

After calculating the route to your destination, the route is displayed on the map screen.

➔ **During Route Guidance** P. 11

As you drive, the system tracks your position on the map in real time and provides guidance as you approach each guidance point on the route.

Viewing the Route

"*Display Map*"

You can change the map scale using voice control commands (e.g., say "*Display 2 mile scale*").

➔ **Map Scale Commands** P. 235

You can also change the map scale by selecting the scale icon, pinching in/out, and double tapping on the map screen with two fingers (zoom out only).

You can control the icons displayed on the map screen using voice control commands (e.g., say "*Display post office*").

➔ **Map Display Commands** P. 234

You can obtain information about the route using voice control commands (e.g., say "*How long to the destination?*").

➔ **Route Commands** P. 236

If you scroll the map while en route, the time and distance to destination indicators are hidden, and an indicator showing distance from the current vehicle position is displayed at the bottom of the screen.

Guidance Screen

The guidance screen offers an alternative way to view your route.

- The next guidance point is displayed as you approach each guidance point on the route.
- You can also view a list of guidance directions.
  Directions P. 107

Guidance Screen

A visual guide helps you check the guidance screen.
Guidance Screen P. 11

Continued

■ Route Line

When driving on verified streets, the route line is light blue. The route line display changes when driving on unverified streets:

Straight line guide

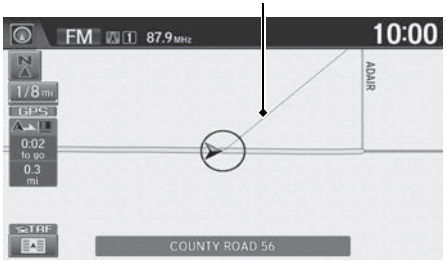

▶ If **Unverified Routing** is **Off**, the route line uses verified streets only (when possible). If **Straight Line Guide** is set to **On**, a pink "vector line" pointing directly towards your destination is displayed.

➔ **Straight Line Guide** P. 55

Pink route line

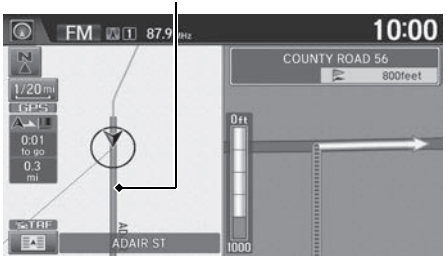

▶ If **Unverified Routing** is **On**, the route line changes to a pink line to indicate that the route line uses unverified streets.

Route Line

You can set **Unverified Routing** to **Off** to follow your own route to the destination. If **Unverified Routing** is **On**, be aware that unverified streets may not be displayed accurately.

➔ **Unverified Routing** P. 40

You can always view the entire route by simply saying "*Display entire route*".

➔ **Route Commands** P. 236

The route line may also consist of red, orange, or green segments when your route line displays traffic information.

➔ **Map Screen Legend** P. 10
➔ **Traffic Rerouting™** P. 109

Deviating From the Planned Route

If you leave the calculated route, the system automatically recalculates a route to the desired destination based on your current location and direction.

Driving Off-road

If you leave all mapped (digitized) roads, the system automatically starts displaying a series of dots (breadcrumbs) to track the path you are taking. If needed, you can follow the dots back to the mapped road you originally left.

Off-road Tracking P. 61

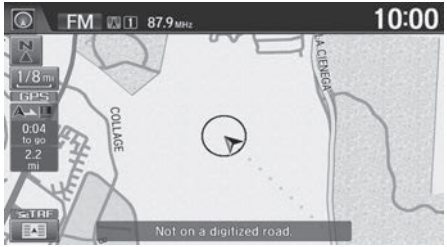

Driving Off-road

Breadcrumbs may appear when you drive half a mile away from a mapped road.
Breadcrumbs may occasionally be displayed in urban areas, such as large parking lots in shopping malls, in new subdivisions where the roads are not yet in the database, or in areas where a GPS signal is unavailable, such as in a parking garage.
Off-road tracking breadcrumbs are limited to approximately 150 miles (240 km). Breadcrumbs at the beginning of the trail are deleted if you exceed that distance.
Breadcrumbs are displayed only at 1/20, 1/8, 1/4, and 1/2 mile (80, 200, 400, and 800 m) scales.

Listening to Voice Guidance

HOME ▶ Navi ▶ (Map menu) (on map) **▶ Voice**

As you approach each guidance point, a pop-up window is displayed on the map screen with instructions for you to follow. Voice guidance for each guidance point is also provided.

Typically, you hear three prompts:
- 1/2 mile (800 m) from the guidance point (2 miles (3 km) on freeway)
- 1/4 mile (400 m) from the guidance point (1 mile (1.5 km) on freeway)
- Just before the guidance point

To replay voice guidance, select **Voice** in the Map Menu.

If you select **Voice** between guidance points, voice guidance for the next guidance point is provided.

Listening to Voice Guidance

"*Voice*" (on the map screen)

You can turn voice guidance off if you prefer.
Volume Setting P. 68

When driving in unverified areas, the phrase "*if possible*" is inserted after each voice guidance prompt.

Voice in the Map menu may be grayed out if:
- The system is in process of gathering the route guidance information.
- The vehicle is out of the road (e.g., pulling in a parking lot).

The timing of voice guidance varies depending on the type of road you are on and the distance to the next guidance point.

Displaying the Map Menu

Use the (Map menu) icon to control the icons displayed on the map screen and to display traffic information. You can also use the (Map menu) icon to find locations or to cancel the route.

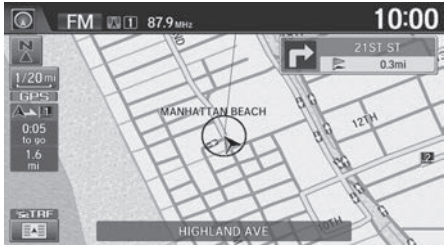

1. On the map screen, select (Map menu) (if displayed).
   ▶ The Map menu screen is displayed.

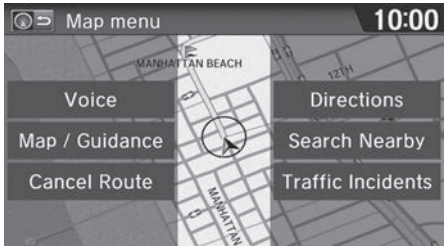

2. Select an item.

Map Menu

If you scroll the map while en route, select the (Navi/Back) icon or select **BACK** to return to the current position map screen, then select (Map menu) icon.

Continued

The following items are available:

- Voice: Select to hear the voice guidance when en route.
  ➡ **Listening to Voice Guidance** P. 104
- Map/Guidance: Allows you to select the map and guidance settings (display mode, map orientation, icons to display on the map, map color, display your current location, an overview of the map features and 3D view angle).
  ➡ **Guidance Mode** P. 47
  ➡ **View (Map Orientation)** P. 54
  ➡ **Showing Icons on the Map** P. 51
  ➡ **Color** P. 53
  ➡ **Current Location** P. 56
  ➡ **Map Legend** P. 57
  ➡ **3D Angle Adjustment** P. 55
- Cancel Route: Cancels your current route.
  ➡ **Canceling the Route** P. 118
- Directions: Displays a list of the guidance points.
  ➡ **Directions** P. 107
- Search Nearby: Allows you to find the nearest place/landmark (e.g., nearest gas station) by specifying a category. You can then add the location to the list of destinations, set as a waypoint, or set as your destination.
  ➡ **Find Nearest Place** P. 120
- Traffic Incidents: Displays a list of the traffic incidents around your current location or on your current route.
  ➡ **Traffic Rerouting** P. 42

Map Menu

Traffic Incidents

You must be in or near a traffic-enabled city to receive coverage for that area. Traffic information is available in certain areas in the lower 48 states, Hawaii, and Canada.

➡ **Traffic Information** P. 228

The incident icons are displayed on the 5 mile (8 km) or less map scale.

➡ **Map Scale and Functions** P. 58

Directions

The system provides freeway exit information only in the U.S.

Directions

HOME ▶ Navi ▶ [ ] (Map menu) (on map) **▶ Directions**

Display a list of the guidance points on your route for your confirmation.

Select [∧] or [∨], or flick the screen to scroll through the list.

▶ When you select a guidance point from the list, the system displays a map of the guidance point.

Directions

Guidance points with exit information are indicated by a (freeway exit information) icon. Select **Exit Info** to display the exit information.
The system provides freeway exit information only in the U.S.

Freeway Exit Information P. 108

The route guidance information is automatically deleted when you reach your destination.

When you select a guidance point, a map of the guidance point is displayed as following. Select **Back to List** to return to the directions list screen.

Continued

■ Freeway Exit Information

HOME ▶ Navi ▶ [ ] (Map menu) (on map) **▶ Directions ▶ Exit Info**

Display a list of the freeway exits for the route. You can view freeway exit information (whether the exit is near fuel stations, restaurants, ATMs, etc.) and add new destinations or waypoints to the calculated route.

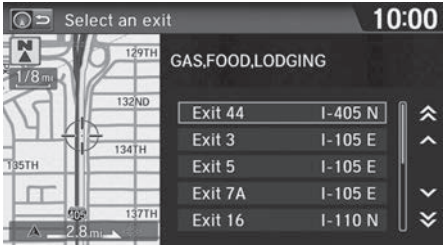

1. Select an exit from the list.

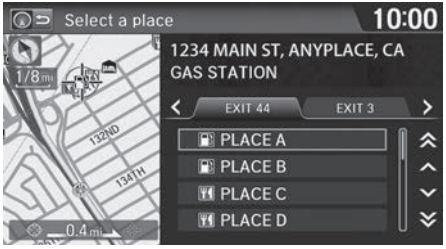

2. Select a list item.
- ▶ Select < or > to display information for different exits.
- ▶ The location is displayed on the Calculate Route screen.
  ➡ **Calculating the Route** P. 98

Freeway Exit Information

"Display Freeway Exit Information"

You can scroll the map and select a (freeway exit information) icon on the map screen to display the freeway exit information. The icon is only displayed if there is exit information available.

Icons are displayed only at 1/4, 1/2, or 1 mile (400, 800, or 1600 m) scale.
➡ **Map Scale and Functions** P. 58

The system provides freeway exit information only in the U.S.

Traffic Rerouting™

When driving to your destination, the system automatically searches for a faster route based on traffic flow information and traffic incidents.

➡ **Map Screen Legend** P. 10

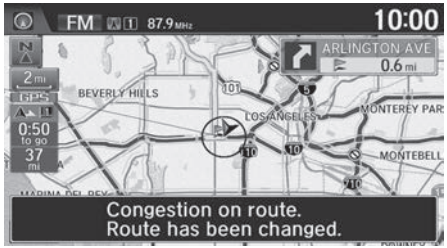

Traffic Rerouting™

Traffic information is only available in certain areas.

Automatic traffic rerouting may not provide a detour route depending on circumstances.

The route is recalculated only when **Traffic Rerouting** is set to **On**.

➡ **Traffic Rerouting** P. 42

Continued

■ Traffic Rerouting™ Manually

HOME ▶ Navi ▶ (Map menu) (on map) **▶ Traffic Incidents**

Manually avoid specific incidents and/or congestion on your route.

1. Select an incident from the list.

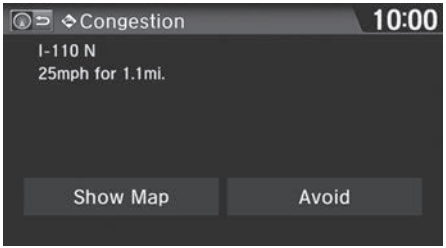

2. Select **Avoid**.
▶ Repeat step 1 and 2 as necessary.

3. Select **Recalculate Route**.
▶ The system recalculates a detour route that avoids the selected traffic incidents.

Traffic Rerouting™ Manually

Traffic rerouting is only available in certain areas.

You must be in or near a traffic-enabled city to receive coverage for that area. Traffic information is available in certain areas in the lower 48 states, Hawaii, and Canada.
➔ **Traffic Information** P. 228

"*Display traffic list*", "*Display traffic incidents*"

You can display traffic incidents and related information on the map screen using voice commands.
➔ **Map Display Commands** P. 234

You can also display the traffic incidents from the Info Menu screen. Select **Info** on the HOME screen, select **MENU**, and then select **Traffic Incidents**.

You can choose to avoid up to 10 traffic incidents. It is not always possible for the system to calculate a route that avoids all traffic incidents or specific traffic incidents you select.

The **On Route** tab on the Traffic List screen is only available during route guidance.

You cannot select an incident to avoid from the **All** tab.

You can also detour around a traffic incident manually if you encounter an unexpected obstacle.
➔ **Taking a Detour** P. 118

Show Map displays a map of the incident location. Select **Return** to return to the list.

HOME ▶ Navi ▶ MENU (when en route)

This section describes how to alter your route, add an interim "waypoint" (pit stop), choose a different destination, cancel your current destination, and continue your trip after stopping.

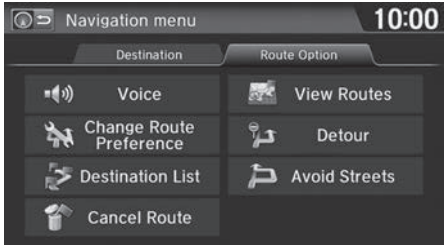

Select an item.

The following items are available:

- Voice: Select to hear the voice guidance when en route.
  Listening to Voice Guidance P. 104
- Change Route Preference: Changes the route preferences (calculating method).
  Route Preference P. 39
- Destination List: Shows a list of waypoints. You can delete waypoints or edit the order of them.
  Editing the Destination List P. 116
- Cancel Route: Cancels the route guidance.
  Canceling the Route P. 118
- View Routes: Displays three different routes.
  Viewing the Routes P. 99
- Detour: Calculates a detour route.
  Taking a Detour P. 118
- Avoid Streets: Avoids streets along your route.
  Avoiding Streets P. 119

Changing Your Route

"*Display Menu*" (on the map screen, when en route)

If you select **MENU** on the map screen when not en route, the Destination menu screen is displayed.
Entering a Destination P. 80

Adding Waypoints

Add up to four waypoints (pit stops) along the route to your destination.

Waypoints are displayed on the map screen as small, numbered red flags. The route follows the waypoints in the order they are listed in the Destination List.

Adding Waypoints

Waypoints allow you to stop for gas or food, for example, and then continue on to your destination.

Select the (Navi/Back) icon to return to the map screen without adding a waypoint at any time.

The search corridor used for adding waypoints can be adjusted.

Edit POI Search Radius Along Route P. 43

You can delete waypoints or edit the order of waypoints in the Destination List.

Editing the Destination List P. 116

Adding Waypoints from the Route Menu

HOME ▶ Navi ▶ MENU (when en route) **▶ Destination List ▶ Add New Destination**

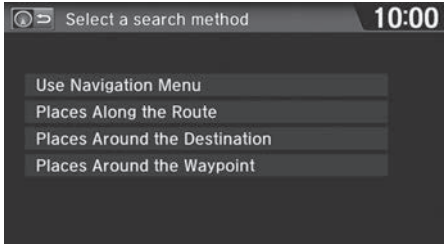

1. Select a search method to add a waypoint.

The following items are available:

- Use Navigation Menu: Searches from the Destination menu. Select a search method from the Destination menu.
  ➡ **Entering a Destination** P. 80
- Places Along the Route: Searches within a "corridor" on either side of the route. Select a place by selecting a place category.
  ➡ **Place Category** P. 91
- Places Around the Destination: Searches in a spiral pattern around the destination. Select a place by selecting a place category.
  ➡ **Place Category** P. 91
- Places Around the Waypoint: Searches in a spiral pattern around the location you select. Select a waypoint you want to search around, and then select a place by selecting a place category.
  ➡ **Place Category** P. 91

Continued

Adding Waypoints from the Route Menu

Search method

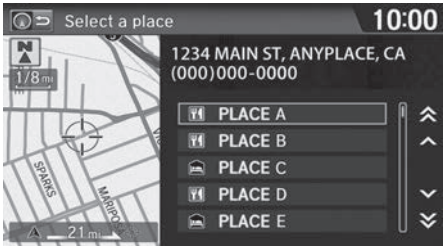

2. Select a place.
▶ The waypoint is added to the Destination List.

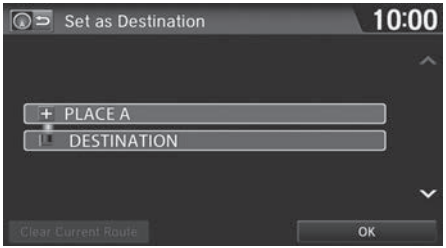

3. Select ∧ or ∨, and move the order of destinations. Select **OK**.

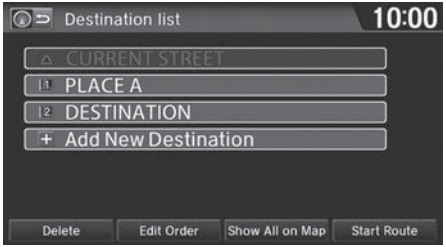

4. Select **Start Route**.
▶ The route is automatically recalculated and displayed on the map screen.

Adding Waypoints from the Route Menu

If you select a location by **Use Navigation Menu**, the Select order screen is not displayed.
Select **Edit Order** on the Destination list screen to edit the order of waypoint.
Editing the Destination List P. 116

■ Adding Waypoints from the Calculate Route Screen

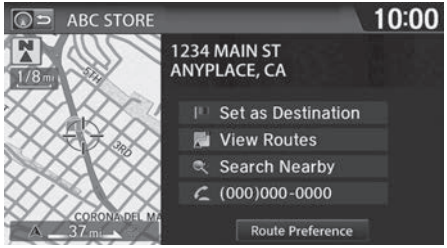

1. Select a new address or location.
2. Select **Set as Destination.**

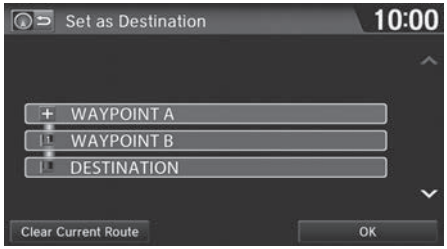

3. Select ∧ or ∨ and select a location.
4. Select **OK**.
   ▶ The route is automatically recalculated and displayed on the map screen.

Editing the Destination List

■ Editing the Order of Waypoints

HOME ▶ Navi ▶ MENU (when en route) **▶ Destination List**

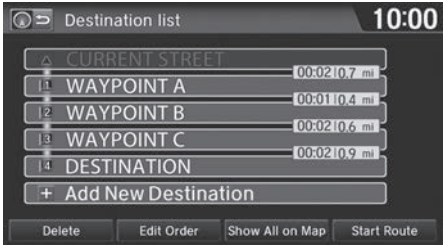

1. Select **Edit Order**.

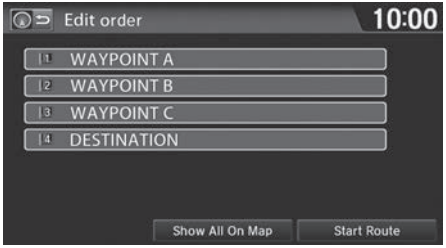

2. Select a list item to move.
3. Select ∧ or ∨, and select a new location. Select **OK**.
4. Select **Start Route**.
▶ The route is automatically recalculated and displayed on the map screen.

Editing the Order of Waypoints

Select **Show All on Map** to display the destination and waypoints on the map screen.

Deleting Waypoints

HOME ▶ Navi ▶ MENU (when en route) **▶ Destination List**

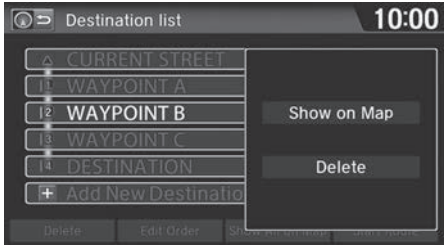

1. Select a list item to delete.
2. Select **Delete**.

Deleting Waypoints

Select **Delete** on the Destination list screen before selecting a list item to select multiple locations to delete.

Select **Show on Map** to display the waypoint on the map screen.

Canceling the Route

HOME ▶ Navi ▶ MENU (when en route) **▶ Cancel Route**

Cancel the route guidance and remove the destination and all waypoints from the Destination List. The system then returns to the map screen.

Taking a Detour

HOME ▶ Navi ▶ MENU (when en route) **▶ Detour**

Calculate a detour route manually. The system attempts to calculate a new route by avoiding the next 5 miles (8 km) (while on a freeway) or 1 mile (1600 m) (while on a surface street).

Canceling the Route

You can also cancel your route from the Map Menu.
Map Menu P. 105

Taking a Detour

The detour option is convenient if you encounter an unexpected obstacle such as a road closure or extremely heavy traffic congestion.

Avoiding Streets

HOME ▶ Navi ▶ MENU (when en route) **▶ Avoid Streets**

Select a street or streets along your route to avoid.

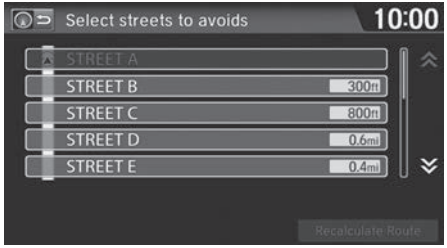

1. Select the street you want to avoid.
- ▶ Repeat the procedure to avoid other streets.
- ▶ Streets to be avoided are indicated with a trash lid open icon.

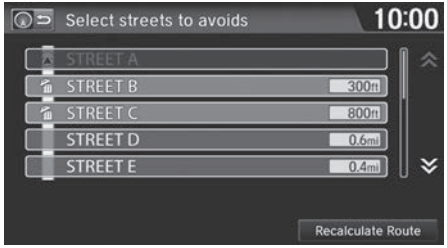

2. Select **Recalculate Route**.
- ▶ The system calculates a new route.

Avoiding Streets

Avoiding certain streets is convenient if you know of road construction, road closures, or excessive traffic along the route.

You cannot choose specific streets you want to use, only those to avoid. However, you can select intersections or waypoints (places/landmarks) that the system will use in your route.

Adding Waypoints P. 112

You can store up to 10 streets to avoid. You cannot avoid your current street or the streets of your waypoint(s) or destination (system beeps if selected).

There are several methods you can use to change the route destination.

Find Nearest Place

HOME ▶ **Navi** ▶ (Map menu) (on map) ▶ **Search Nearby**

Search for the nearest place/landmark on the map screen and set it as your destination.

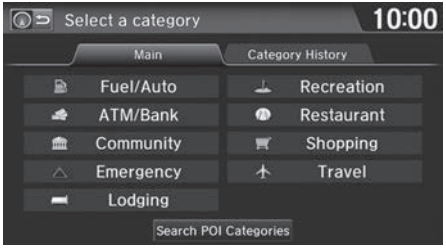

1. Select a category type.
2. Select a subcategory.
3. Select a place.
4. Select **Set as Destination.**
5. Select **Clear Current Route** or select a location to add to the destination list.
   ▶ The system calculates the route.
   Calculating the Route P. 98

Find Nearest Place

"*Find Nearest…*" (on Voice Portal screen)

The Find Nearest voice command is the fastest method of specifying a place/landmark as your destination. Many kinds of places can be found.
Find Place Commands P. 235

Selecting a Destination on the Map

Select a new destination when en route by selecting a location on the map.

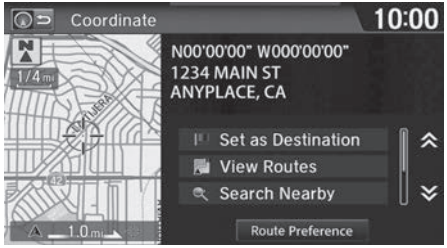

1. Scroll the map to position the cursor over your desired destination, adjusting the map scale as necessary.
   ▶ If the address displayed is not the desired location, select **BACK** and repeat the procedure.
2. Select an icon from the right side of the screen.
3. Select **Set as Destination**.
   ➡ **Calculating the Route** P. 98
4. Select **Clear Current Route** or select a location to add to the destination list.
   ▶ The route is automatically recalculated and displayed on the map screen.

Selecting a Destination on the Map

Select the list open/close tab to open the list.
➡ **Map Screen during Scrolling** P. 11

The following icons are available.

- : Traffic*
- : Map Icon
- : Exit Info*
- : Street
- : Address Book/Home

* These icons are only available in certain areas.

If there is more than one landmark icon under the map cursor, you are prompted to select a place from a list.

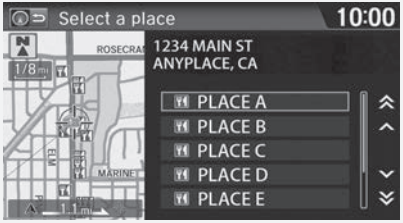

Limited coverage only

When you select a traffic incident icon, you can check the traffic information for the selected location.

Entering a New Destination

HOME ▶ **Navi** ▶ **MENU** (when en route) ▶ **Destination** tab

Enter a new destination using the Destination menu screen even when you are en route.

1. Select a method to enter a new destination.
   Entering a Destination P. 80
   ▶ After entering a new destination, the address is displayed on the Calculate Route screen.
2. Select **Set as Destination.**
3. Select **Clear Current Route** or select a location to add to the destination list.
   ▶ The route is automatically recalculated and displayed on the map screen.

Entering a New Destination

"*Display Menu*" (on the map screen)

Resuming Your Trip

Stop your vehicle en route (e.g., to rest, stop for gas, etc.), and then continue on your route.

If you did not complete your route, the Continue trip to screen is displayed when you restart your vehicle.

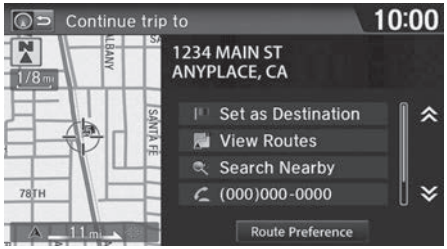

Select **Set as Destination.**

▶ You can continue on the same route.

- View Routes: Displays three different routes.
  ➡ **Viewing the Routes** P. 99
- Route Preference: Changes the route preferences (calculating method).
  ➡ **Route Preference** P. 39

Resuming Your Trip

The Continue trip to screen has the same options as when you calculate a route.
➡ **Calculating the Route** P. 98

To cancel your destination, select **BACK**.

Search Nearby
You can find the nearest place/landmark (e.g., nearest gas station) by specifying a category.
➡ **Find Nearest Place** P. 120

Call
You can place a phone call to the destination phone number.
➡ ***Bluetooth*® HandsFreeLink®** P. 168

Edit/Delete Entry
You can edit or delete the address book entry.
➡ **Editing an Address Book Entry** P. 31

When you restart the vehicle, the route is recalculated without the selected traffic incidents to avoid.
➡ **Traffic Rerouting™ Manually** P. 110

Audio

This section describes how to operate the audio system. You can play music from a wide array of media sources, and control the audio system using the touchscreen, remote control, or voice control.

Audio System 126
About Your Audio System 126
Audio System Theft Protection 127
Audio Remote Controls 128
Steering Wheel Controls 128
Audio Settings 131
Adjusting the Sound 132
Playing FM/AM Radio 133
Selecting FM/AM Mode 133
Audio Screen Control 134
Audio Menu 135
Playing SiriusXM® Radio* 137
Selecting SiriusXM® Mode 137
Audio Screen Control 138
Audio Menu 139
SiriusXM® Radio Service 140
Playing a Disc 141
Selecting Disc Mode 141
Audio Screen Control 142
Playing MP3/WMA/AAC Discs 143
Audio Menu 144
Recommended Discs 145
Playing an iPod 146
Selecting iPod Mode 147
Audio Screen Control 148
Audio Menu 149
Searching for Music 150
Song By Voice™ (SBV) 151
Playing Pandora® 154
Selecting Pandora® Mode 154
Audio Screen Control 155
Audio Menu 156
Playing a USB Flash Drive 157
Selecting USB Mode 158
Audio Screen Control 159
Audio Menu 160
Playing *Bluetooth*® Audio 161
Selecting *Bluetooth*® Audio Mode 161
Switching to HFL Mode 162
Audio Screen Control 163
Audio Menu 164
Playing a Video Using the HDMI® 165
Selecting HDMI® Mode 166

* Not available on all models

About Your Audio System

The audio system features FM/AM radio and SiriusXM® Radio*. It can also play audio discs, WMA/MP3/AAC tracks, iPods, USB flash drives, and *Bluetooth*® devices.

The audio system is operable from the items on the touchscreen, or the remote controls on the steering wheel.

➔ **Audio Remote Controls** P. 128
➔ **Audio System** P. 9

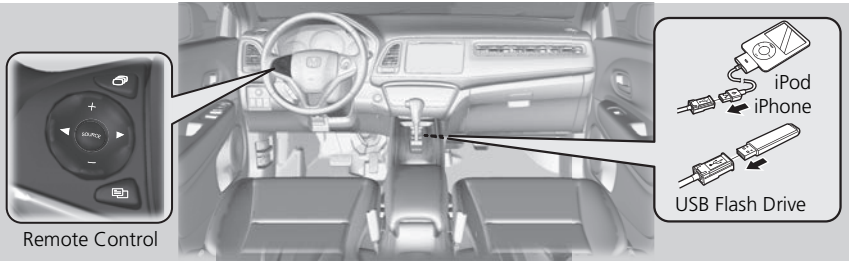

About Your Audio System

SiriusXM® Radio* is available on a subscription basis only.
➔ **SiriusXM® Radio Service** P. 140

SiriusXM® Radio* is available in the United States and Canada, except Hawaii, Alaska, and Puerto Rico.

SiriusXM®* is a registered trademark of SiriusXM® Radio, Inc.

Video CDs, DVDs, and 3-inch/8-cm mini discs are not supported.

Do not leave the iPod or USB flash drive in the vehicle. Direct sunlight and high temperatures may damage it.

iPod and iPhone are registered trademark owned by Apple Inc.

State (provincial in Canada) or local laws may prohibit the operation of handheld electronic devices while operating a vehicle.

You can operate the audio system by voice commands.
➔ **Audio Commands** P. 237

* Not available on all models

Audio System Theft Protection

The audio system is disabled when it is disconnected from the power source, such as when the battery is disconnected or goes dead. In certain conditions, the system may display **Enter Code**. If this occurs, reactivate the audio system.

■ Reactivating the audio system

1. Set the power mode to ON.
2. Turn on the audio system.
3. Press and hold the audio system power button for more than two seconds.
▶ The audio system is reactivated when the audio control unit establishes a connection with the vehicle control unit. If the control unit fails to recognize the audio unit, you must go to a dealer and have the audio unit checked.

Steering Wheel Controls

Control basic audio system functions using the controls mounted on the steering wheel.

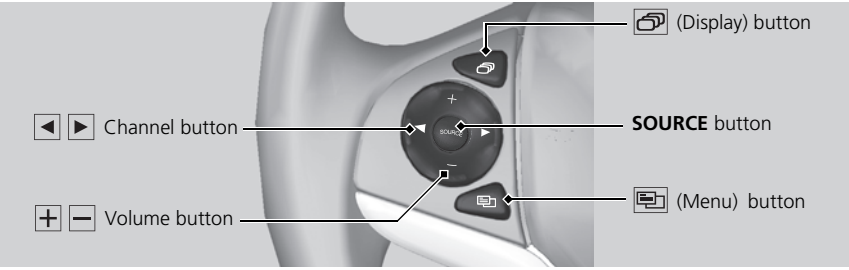

SOURCE Button

Cycles through the audio modes as follows:

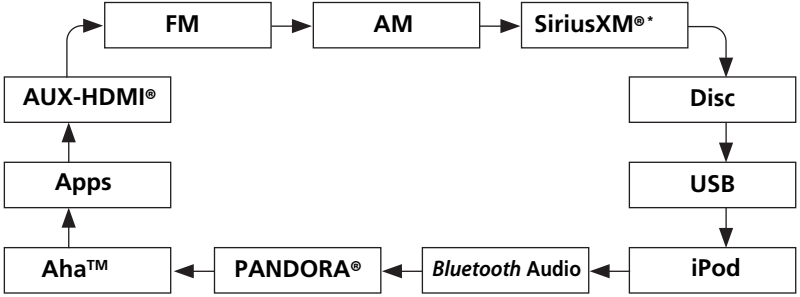

SOURCE Button

Some sources will only appear when available, such as when a CD is inserted or when a compatible device is connected.

App mode appears only when a connection is established with your smartphone and the app is launched.

Aha™ mode appears only when a connection is established with your smartphone and HondaLink app is launched.

AUX-HDMI® mode appears only when a connection via HDMI® cable is established.

* Not available on all models

■ [+] [−] (Volume) Button

Adjusts the volume.

- Press the [+] (Volume) button to increase the volume.
- Press the [−] (Volume) button to decrease the volume.

■ [◀] [▶] (Channel) Button

FM/AM, SiriusXM®*

- Press the [▶] (Channel) button to select the next preset station (channel).
- Press the [◀] (Channel) button to select the previous preset station (channel).
- Press and hold the [◀] or [▶] button to skip to the next or previous station in the frequency.

DISC, iPod, USB, or *Bluetooth*® Audio (on some phones)

- Press the [▶] button to skip to the next track.
- Press the [◀] button to skip to the beginning of the current track. Press the [◀] button again to go to the beginning of the previous track.
- Press and hold the [◀] or [▶] button to skip up or down a folder (MP3/WMA/AAC Discs and USB devices), and a group (some *Bluetooth* devices).

Pandora®

- Press the [▶] button to skip to the next song.
- Press and hold the [◀] or [▶] button to select the upper or lower station.

■ [▭] (Display) Button

Cycles through the display modes as follows:
Navigation > Phone > Audio

Continued

* Not available on all models

■ (Menu) Button

Press the (Menu) button while on the audio screen to display available menu items for the current screen.

- **Scan** (AM/FM/SiriusXM®*/Disc/USB flash device)
- **Save Preset** (AM/FM/SiriusXM®*)
- **Seek** (AM/FM)
- **Channel** (SiriusXM®*)
- **Category** (SiriusXM®*)
- **Tag Song** (HD Radio™)
- **Repeat** (Disc/iPod/USB flash device)
- **Random** (Disc/USB flash device)
- **Shuffle** (iPod)
- **Play/Pause** (Disc /USB flash device/Pandora®/*Bluetooth*® Audio)
- **Bookmark** (Pandora®)

* Not available on all models

HOME ▶ Settings ▶ Audio

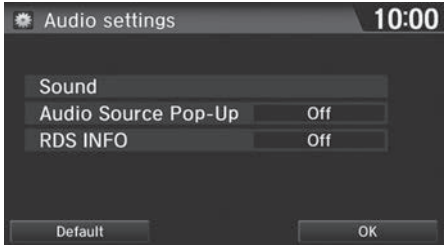

Select an item.

The following items are available:

- **Sound**: Adjusts the settings of the audio speaker's sound.
  Adjusting the Sound P. 132
- **Audio Source Pop-Up**: Selects whether the list of selectable audio sources comes on when **Audio** is selected on the HOME screen.
- **HD Radio Mode** (AM/FM mode): Selects whether the audio system automatically switches to the digital radio waves or receives the analogue waves only.
- **RDS INFO** (AM/FM mode): Selects whether the RDS information displays on the audio screen.
- **Cover Art** (iPod, Pandora®, USB mode): Turns on and off the cover art display.
- **Change Bluetooth Audio Device** (Pandora®, *Bluetooth*® Audio mode): Connects, disconnects or pairs a *Bluetooth* Audio device.
- **Bluetooth Device List** (Pandora®, *Bluetooth* Audio mode): Edit or delete the list of *Bluetooth* Audio devices.
- **Display Adjustment** (HDMI® mode): Adjusts the screen preference while playing the video.
  – **Display** tab: Adjusts **Brightness**, **Contrast**, and **Black Level** of the video screen.
  – **Color** tab: Adjusts **Color** and **Tint** of the video screen.

Continued

Audio Settings

The Audio Setting items differ depending on the playing source.

HD Radio Mode
HD Radio functions may not be available on the vehicle's audio system.

Cover Art
While playing the HD Radio™, **Cover Art** appears also on the Audio settings screen of AM/FM mode.

- **Aspect Ratio Adjustment** (HDMI® mode): Sets the aspect ratio of the image.
  - **Normal**: Displays the image with the ratio of 4 to 3.
  - **Full**: Displays the image in full-screen.
  - **Zoom**: Displays the enlarged image.

Adjusting the Sound

HOME ▶ Settings ▶ Audio ▶ Sound

Adjust the sound bass, treble, fader, and balance. In addition, you can set Speed-sensitive Volume Compensation (SVC).

1. Select the tab to adjust the desired sound mode.
2. Adjust the desired level.

Adjusting the Sound

Fader adjusts the front-to-back strength, while balance adjusts the side-to-side strength.

The **SVC** has four modes: **Off**, **Low**, **Mid**, and **High**. SVC adjusts the volume level based on the vehicle speed. The faster you go, the audio volume increases. As you slow down, the audio volume decreases. If you feel the sound is too loud, choose **Low**, and vice versa.

Selecting FM/AM Mode

1. Select **Audio** on the HOME screen.
2. Select **SOURCE**.
3. Select the FM or AM icon.
4. Select the radio frequency with ◀ **Tune** ▶, ⏮ **Seek** ⏭, **Scan** or open the tab and select from stored presets.
   ▶ The band, frequency, and available subchannel number are displayed.

Playing FM/AM Radio

"Radio Select FM/AM"

You can control the radio using voice control commands.
Radio Commands P. 237

A visual guide helps you operate the audio system.
System Controls P. 4
Basic Operation P. 9

The radio can receive the complete AM and FM bands:
AM band: 530 to 1710 kHz
FM band: 87.7 to 107.9 MHz

You can store six AM stations and 12 FM stations in the presets.

Audio Screen Control

HOME ▶ Audio ▶ SOURCE ▶ FM or AM icon

Control the audio system through the navigation screen.

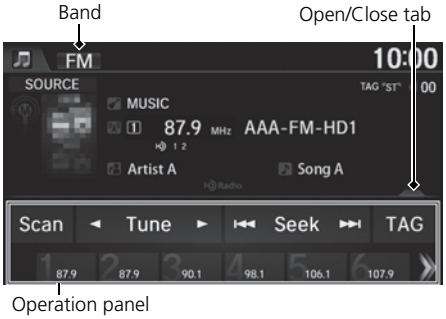

1. Select the open/close tab on the operation panel to display the station list and preset list.
2. Select **Preset** tab.
   ▶ Select and hold a preset key until a beep sounds to store the current station as a preset.

You can also store the current station as a preset by selecting and holding the preset key in the operation panel.

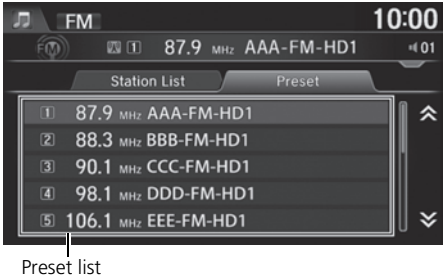

Select [>>] to display preset 7 onwards.

The following items are available:

- [◀] **Tune** [▶]: Tunes the radio to the frequency you select.
- [⏮] **Seek** [⏭]: Search up and down the selected band for a station with a strong signal.
- **TAG**: Displays the information on the song played from the HD Radio™ Station.

Audio Screen Control

HD Radio™

HD Radio Technology manufactured under license from iBiquity Digital Corporation. U.S. and Foreign Patents. HD Radio™ and the HD, HD Radio, and "Arc" logos are proprietary trademarks of iBiquity Digital Corp.

When an HD Radio™ station is selected, the **HD** indicator appears on the screen.

- **Scan**: Scans for stations with a strong signal in the current band and plays a 10-second sample. Select **Cancel** to stop scanning and play the current selection.

Audio Menu

HOME ▶ **Audio** (in FM/AM mode) ▶ **MENU**

Select an item.

The following items are available:

- **View Radio Text**: Displays the text information broadcast by the current RDS station.
- **Scan**: Scans for stations with a strong signal in the current band and plays a 10-second sample. Select **Cancel** to stop scanning and play the current selection.
- **Station List**: Displays the list of station can be tuned.
- **Save Preset**: Stores the station into the preset memory.
- **Change Source**: Changes the audio source mode.
- **Save Song Tag**: Displays the TAG information saved to the audio system when an HD Radio™ station is selected.
- **Song Tag List**: You can store the TAG information in the connected iPod/iPhone.
- **HD Subchannel**: Displays the subchannel list when an HD Radio™ station is selected.
- **Sound**: Displays the sound preferences screen.
  Adjusting the Sound P. 132

Continued

Audio Menu

iTunes Tagging
"iTunes" in "iTunes Tagging" is a trademark of Apple Inc.

If the iPod/iPhone is connected, the tag is transferred to the device immediately.
If the iPod/iPhone is not connected to the audio system, the information is stored in the audio unit temporarily. When the device is connected to the system, the data is transferred to the iPod/iPhone.

Available operating functions vary on models. Some functions may not be available on the vehicle's audio system.

■ Radio Data System

HOME ▶ Audio (in FM/AM mode) **▶ MENU ▶ Station List**

Provides text data information related to your selected RDS-capable FM station.

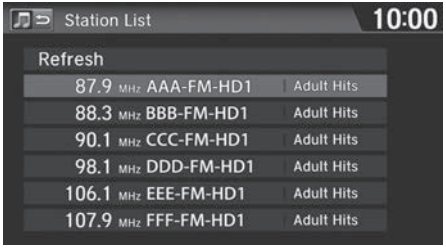

Select one of the lists.

Radio Data System

To update the station list manually, select **Refresh**.

Selecting SiriusXM® Mode

1. Select **Audio** on the HOME screen.
2. Select **SOURCE**.
3. Select the SiriusXM® icon.
4. Select the channel with ◀ **Category** ▶, ⏮ **Channel** ⏭, **Scan** or open the tab and select from stored presets.
   ▶ The channel is displayed.

Playing SiriusXM® Radio*

"Radio select XM", *"Radio XM"*

You can control the radio using voice control commands.
Radio Commands P. 237

A visual guide helps you operate the audio system.
System Controls P. 4
Basic Operation P. 9

In the channel mode, all available channels are selectable. In the category mode, you can select a channel within a category (Jazz, Rock, Classical, etc.).

There may be instances when SiriusXM® Radio does not broadcast all the data fields (artist name, title). This does not indicate a problem with your audio system.

You can store 12 SiriusXM® stations in the presets.

SiriusXM® Radio display messages will be displayed on the audio screen.
SiriusXM® Radio Display Messages P. 140

* Not available on all models

Audio Screen Control

HOME ▶ Audio ▶ SOURCE ▶ SiriusXM® icon

Control the audio system through the navigation screen.

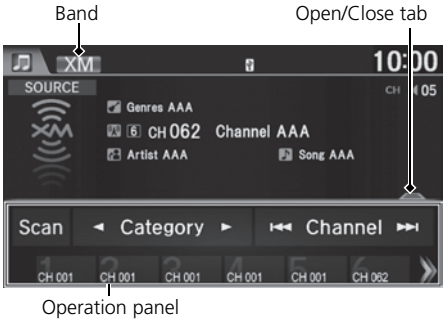

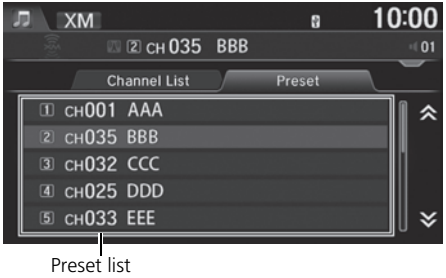

1. Select the open/close tab on the operation panel to display the channel list and preset list.
2. Select **Preset** tab.
   ▶ Select and hold a preset until a beep sounds to store the current channel as a preset.

You can also store the current channel as a preset by selecting and holding the preset key in the operation panel.

Select [>>] to display preset 7 onwards.

The following items are available:

- [◀] **Category** [▶]: Display and select an SiriusXM® Radio category.
- [⏮] **Channel** [⏭]: Select the previous or next channel.

- **Scan**: Scans for channels in the selected mode and plays a 10-second sample. Select **Cancel** to stop scanning and play the current selection.

Audio Menu

HOME ▶ **Audio** (in SiriusXM® mode) ▶ **MENU**

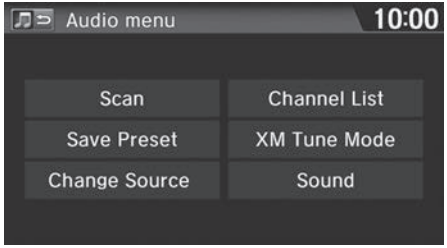

Select an item.

The following items are available:

- **Scan**: Scans for channels in the selected mode and plays a 10-second sample. Select **Cancel** to stop scanning and play the current selection.
- **Save Preset**: Stores the channel into the preset memory.
- **Change Source**: Changes the audio source mode.
- **Channel List**: Displays the list of available channels.
- **XM Tune Mode**: Sets **Channel Mode** or **Category Mode**.
  - **Channel Mode**: Scans to select all available channels.
  - **Category Mode**: Scans to select a channel within a category (Jazz, Rock, Classic, etc.).
- **Sound**: Displays the sound preferences screen.
  ➡ **Adjusting the Sound** P. 132

SiriusXM® Radio Service

Subscribing to SiriusXM® Radio

1. Retrieve your radio ID before registering for subscription.
   ▶ To see the radio ID, select ⏮ (channel) to select "000" channel. You can also select "000" channel from **Channel List**.
2. Have your radio ID and credit card number ready, and either call SiriusXM® or visit the SiriusXM® website to subscribe.

Receiving SiriusXM® Radio

Select the SiriusXM® icon and stay in this mode for about 30 minutes until the service is activated. Make sure your vehicle is in an open area with good reception.

SiriusXM® Radio Display Messages

Loading: SiriusXM® is loading the audio or program information.
Channel Off Air: The channel is not currently broadcasting.
Channel Not Authorized: The encryption code is being updated. Channels 0 and 1 still work normally.
No Signal: The signal is too weak in the current location.
Channel Not Available: No such channel exists, the channel is not part of your subscription, or the artist or title information is not available.
Check Antenna: There is a problem with the SiriusXM® antenna. Contact a dealer.

Subscribing to SiriusXM® Radio

Contact Information for SiriusXM® Radio:
U.S.: SiriusXM® Radio at *www.siriusxm.com*, or (800) 852-9696
Canada: SiriusXM® Canada at *www.xmradio.ca*, or (877) 209-0079

Receiving SiriusXM® Radio

The SiriusXM® satellites are in orbit over the equator; therefore, objects south of the vehicle may cause satellite reception interruptions. Satellite signals are more likely to be blocked by tall buildings and mountains the farther north you travel from the equator.

You may experience reception problems under the following circumstances:
- In a location with an obstruction to the south of your vehicle
- In tunnels
- On the lower level of a multi-tiered road
- Large items are carried on the roof rack

Selecting Disc Mode

1. Select **Audio** on the HOME screen.
2. Select **SOURCE**.
3. Select the Disc icon.
4. Insert a disc into the disc slot.
   ▶ The disc automatically begins playing.
5. Select the track with ◀ **Folder** ▶ or ⏮ **Track** ⏭, or open the tab and select from the track list.
   ▶ The track number and elapsed time are displayed. Text information stored on MP3/WMA/AAC discs is also displayed.

Playing a Disc

"*Disc play*"

You can control the disc using voice commands.
Disc Commands P. 238

A visual guide helps you operate the audio system.
System Controls P. 4
Basic Operation P. 9

In some cases, the name of the artist, album, or track may not appear correctly.

Do not use discs with adhesive labels. The label can cause the disc to jam in the unit.

WMA and ACC tracks protected by digital rights management (DRM) cannot be played. The audio system displays **Unplayable File**, then skips to the next track.

If there is a problem, you may see an error message on the display.
Error Messages P. 214

If you eject the disc but do not remove it from the slot, the system reloads the disc automatically after several seconds.

Audio Screen Control

HOME ▶ Audio ▶ SOURCE ▶ Disc icon

Control the audio system through the navigation screen.

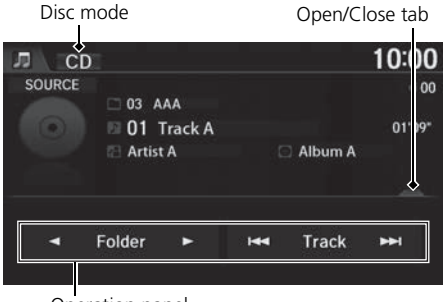

1. Select the open/close tab on the operation panel to display the track list.
   ▶ You can also display the list by selecting the track name.
2. Select a track.
   ▶ Select the (folder) tab to display the list of folders on MP3/WMA/AAC discs having a folder structure.
   Playing MP3/WMA/AAC Discs P. 143

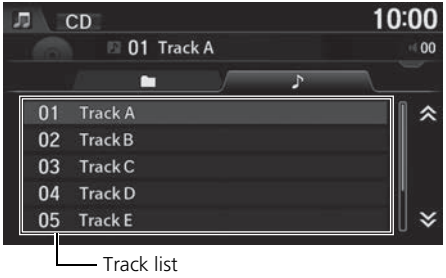

The following items are available, depending on the type of disc:

- **Folder**: Select the previous or next folder on MP3/WMA/AAC discs having a folder structure.
- **Track**: Select the previous or next track. Select and hold to move rapidly within a track.

Playing MP3/WMA/AAC Discs

HOME ▶ Audio ▶ SOURCE ▶ Disc icon

Change the folder on MP3/WMA/AAC discs that have tracks stored in a folder structure.

Folder list

1. Select the (folder) tab on the track list.
2. Select a folder.
   ▶ The system displays the track list.
3. Select a track.
   ▶ The system begins playing the selected track.

Playing MP3/WMA/AAC Discs

Folder List

- Any tracks not in a folder are automatically added to a **Root** folder, which is displayed at the top of the folder list.
- If the root folder has additional folders in a lower layer, they are listed on the screen.

Audio Menu

HOME ▶ Audio (in Disc mode) **▶ MENU**

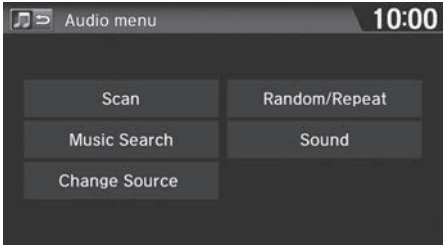

Select an item.

The following items are available:

- **Scan**: Scans for track and plays a 10-second sample. Select **Cancel** to stop scanning and play the current selection.
  - **Scan Folders** (MP3/WMA/AAC): Scans the first track in each folder on the disc.
  - **Scan Tracks**: Scans all tracks on the disc (or in the selected folder).
- **Music Search**: Selects a track from the Music Search list. When the MP3/WMA/AAC disc is playing, you can switch the display contents of the list by using the tab.
- **Change Source**: Changes the audio source mode.
- **Random/Repeat**:
  - **Repeat Folder** (MP3/WMA/AAC): Repeats all tracks in the current folder.
  - **Repeat Track**: Repeats the current track.
  - **Random All Tracks**: Plays all tracks on the current disc in random order.
  - **Random in Folder** (MP3/WMA/AAC): Plays all tracks in the current folder in random order.
- **Sound**: Displays the sound preferences screen.
  Adjusting the Sound P. 132

Audio Menu

To stop repeat- or random-play, select the current play mode again.

Recommended Discs

- Use only high-quality CD-R or CD-RW discs labeled for audio use.
- Use only CD-R or CD-RW discs on which the recordings are closed.
- Play only standard round-shaped discs.

The disc packages or jackets should have one of these symbols.

■ Discs with MP3, WMA, or AAC Tracks

- Some software files may not allow for audio play or text data display.
- Some versions of MP3, WMA, or AAC formats may be unsupported. If an unsupported track is found, the audio unit displays **Unsupported**, and then skips to the next track.

Recommended Discs

A Dual-disc cannot play on this audio unit. If recorded under certain conditions, a CD-R or CD-RW may not play either.

Connecting an iPod

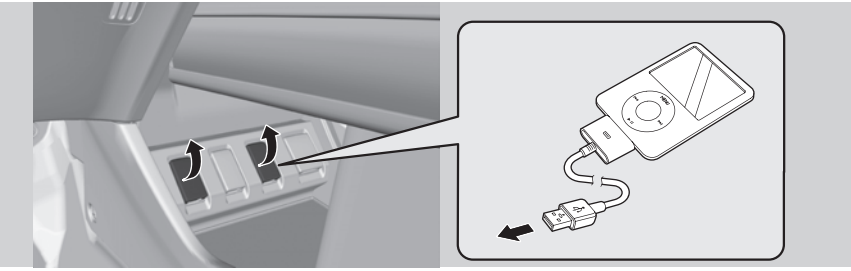

1. Open the USB cover under the front console.
2. Install the iPod dock connector to the USB connector.

Model Compatibility

Model
iPod (5th generation)
iPod classic 80GB/160GB (launched in 2007)
iPod classic 120GB (launched in 2008)
iPod classic 160GB (launched in 2009)
iPod nano (1st to 7th generation)
iPod touch (1st to 5th generation)
iPhone 3G / iPhone 3GS / iPhone 4 / iPhone 4S / iPhone 5 / iPhone 5s / iPhone 5c

Connecting an iPod

- We recommend connecting the iPod with the USB adapter cable.
- Do not connect the iPod using a hub.
- Do not use a device such as a card reader or hard disk drive, as the device or your tracks may be damaged.
- We recommend backing up your data before using the device in your vehicle.
- Displayed messages may vary depending on the device model and software version.

Your audio system may not work with all software versions of these devices.

If the audio system does not recognize the iPod, try reconnecting it a few times or reboot the device.

Selecting iPod Mode

1. Select **Audio** on the HOME screen.
2. Select **SOURCE**.
3. Select the iPod icon.
▶ The iPod automatically begins playing.

Playing an iPod

"iPod play"

You can control the iPod using voice commands.
iPod Commands P. 239

A visual guide helps you operate the audio system.
System Controls P. 4
Basic Operation P. 9

In some cases, the name of the artist, album, or track may not appear correctly.

Available operating functions vary on models or versions. Some functions may not be available on the vehicle's audio system.

If there is a problem, you may see an error message on the display.
Error Messages P. 214

Audio Screen Control

HOME ▶ Audio ▶ SOURCE ▶ iPod icon

Control the audio system through the navigation screen.

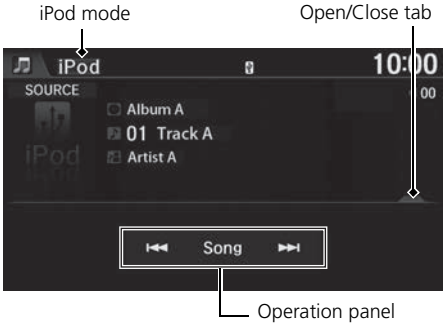

1. Select the open/close tab on the operation panel to display the track list.
   ▶ You can also display the list by selecting the track name.
2. Select a track.
   ▶ Select the tab to change songs in the track list.

The following items are available:

- ⏮ **Song** ⏭: Select the previous or next track. Select and hold to move rapidly within a track.

Audio Menu

HOME ▶ Audio (in iPod mode) **▶ MENU**

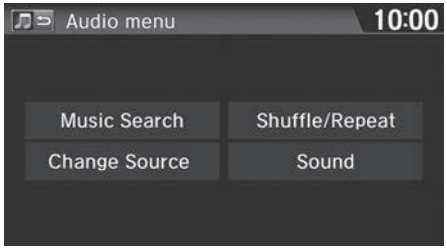

Select an item.

The following items are available:

- **Music Search**: Selects a track from the Music Search list.
  Searching for Music P. 150
- **Change Source**: Changes the audio source mode.
- **Shuffle/Repeat**:
  – **Shuffle Albums**: Plays all available albums in a selected list (playlists, artists, albums, songs, genres, or composers) in random order.
  – **Repeat Song**: Repeats the current track.
  – **Shuffle All Songs**: Plays all available files in a selected list (playlists, artists, albums, songs, genres, or composers) in random order.
- **Sound**: Displays the sound preferences screen.
  Adjusting the Sound P. 132

Audio Menu

To stop repeat- or shuffle-play, select the current play mode again.

Searching for Music

HOME ▶ Audio (in iPod mode) **▶ MENU ▶ Music Search**

Search for music using the iPod menu.

1. Select a search category (e.g., **Albums**).

Alphabet Search

2. Select an item.
- ▶ The selection begins playing.
- ▶ If you select the Alphabet Search key on the left part of the list and then select a letter, the selected letter is displayed at the top of the list.

Searching for Music

The order of the track list displayed if you select **All** on the iPod menu varies depending on the iPod model and software.

Alphabet Search
You can use the Alphabet Search function when you select the following categories:
- **Artists**
- **Albums**
- **Songs**
- **Genres**
- **Podcast**
- **Composers**
- **Audiobooks**

Song By Voice™ (SBV)

Use SBV to search for and play music from your iPod or USB flash drive using voice commands.

Searching for music using Song By Voice (SBV)

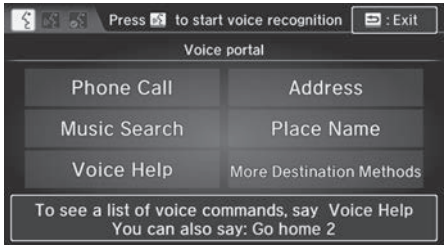

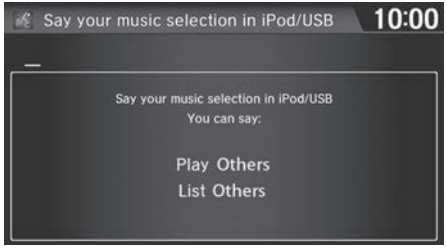

1. Set the **Song by Voice** setting to **On**.
   ➡ **Voice Recognition Settings** P. 69
2. Press the (Talk) button and say "*Music Search*" to activate the SBV feature for the iPod and USB flash drive.
3. Press the (Talk) button and say a command.
   ▶ Example 1: Say "List 'Artist A'" to view a list of songs by that artist. Select the desired song to start playing.
   ▶ Example 2: Say "Play 'Artist A'" to start playing songs by that artist.
4. To cancel SBV, press the (hang-up/back) button on the steering wheel. The selected song continues playing.

Continued

Searching for music using Song By Voice (SBV)

Song By Voice commands are available for tracks stored on the iPod or USB flash drive.

You can add phonetic modifications of difficult words so that it is easier for SBV to recognize artists, songs, albums, and composers in voice commands.
➡ **Phonetic Modification** P. 152

Once you have canceled this mode, press the (Talk) button and say "*Music Search*" again to reactivate this mode.

■ Phonetic Modification

HOME ▶ Settings ▶ System ▶ Voice Recog tab **▶ Song By Voice Phonetic Modification**

Add phonetic modifications of difficult or foreign words so that it is easier for SBV to recognize artists, songs, albums, and composers in voice commands when searching for music on the iPod or USB flash drive.

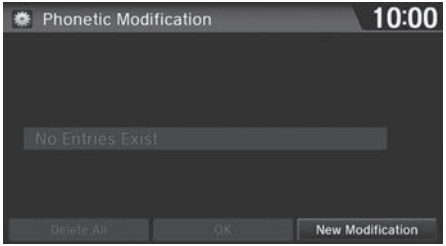

1. Select **New Modification**.
▶ If you want to modify the item already stored, select the item and proceed with step 5.

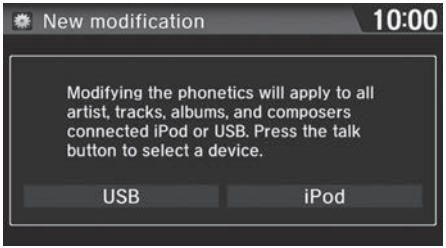

2. Select **USB** or **iPod**.

Phonetic Modification

You can store up to 2,000 phonetic modification items.

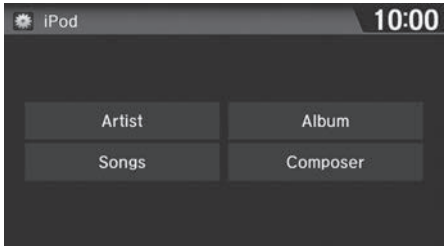

3. Select the item to modify (e.g., **Artist**).
▶ The list of the selected item appears on the screen.

4. Select an entry (e.g., Artist A).
▶ The pop-up menu appears on the screen.

5. Select **Modify**.
▶ To listen to the current phonetic modification, select **Play**.
▶ To delete the current phonetic modification, select **Delete**.

6. Enter the phonetic spelling you wish to use (e.g., "*ABCD*") when prompted.

7. Select **OK** to exit. The artist "*Artist A*" is phonetically modified to "*ABCD*." When in the SBV mode, you can press the (Talk) button and use the voice command "*Play 'ABCD'*" to play songs by the artist "*Artist A*."

Pandora is a personalized Internet radio service that selects music based on an artist, song, or genre a user enters, and streams what is likely to be of interest.

Selecting Pandora® Mode

1. Connect a compatible phone through *Bluetooth*®.
   ▶ You can also connect the phone using your dock connector to the USB port if you use the iPhone.
2. Select **Audio** on the HOME screen.
3. Select **SOURCE**.
4. Select the PANDORA icon.
   ▶ A pop-up message may appear on your phone requesting you to allow access for the app to launch.
   ▶ The current station name, artist name, rating, and track name are displayed.

Playing Pandora®

"*Pandora play*"

Pandora is available on U.S. models only.

You can control Pandora using voice commands.
➔ **Pandora® Commands** P. 239

A visual guide helps you operate the audio system.
➔ **System Controls** P. 4
➔ **Basic Operation** P. 9

Pandora, the Pandora logo, and the Pandora trade dress are trademarks or registered trademarks of Pandora Media, Inc., used with permission. Pandora is currently available exclusively in the United States.

To use this service in your vehicle, the Pandora app must first be installed on your smartphone. Visit *www.pandora.com* for more information.

If there is a problem, you may see an error message on the display.
➔ **Error Messages** P. 214

Audio Screen Control

HOME ▶ Audio ▶ SOURCE ▶ Pandora icon

Control the audio screen through the navigation system.

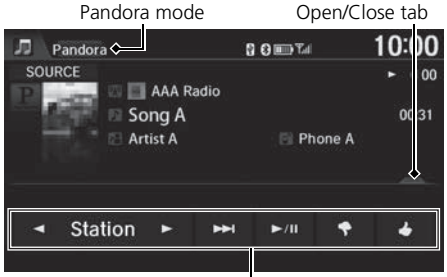

1. Select the open/close tab on the operation panel to display the station list.
   ▶ You can also display the list by selecting the station name.
2. Select a station.

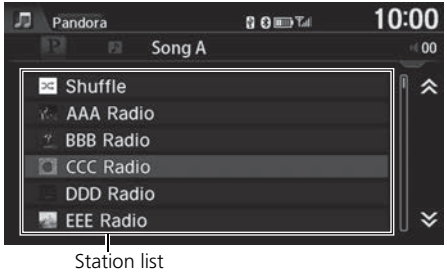

The following items are available:

- ◀ **Station** ▶: Select a station.
- ▶▶| (Skip Forward): Skip the current song.
- ▶II (Play/Pause): Resume or play a song.
- (Dislike): Dislikes the current song and skips to the next song. Pandora will avoid playing songs similar to the one disliked.
  (Like): Likes the current song. Pandora will play songs similar to the one liked.

Audio Screen Control

The following functions are not available on this navigation system:
- Buy from iTunes
- Email the Current Station
- Check Song Detail

You can skip the song or select only a predetermined number of times in an hour. If exceeded, an error message is displayed and the operation is not performed.
For details, please visit and check *www.pandora.com.*

If you cannot operate Pandora® through the audio system, it may be streaming through *Bluetooth®* Audio. Make sure Pandora mode on your audio system is selected.

Audio Menu

HOME ▶ Audio (in Pandora® mode) **▶ MENU**

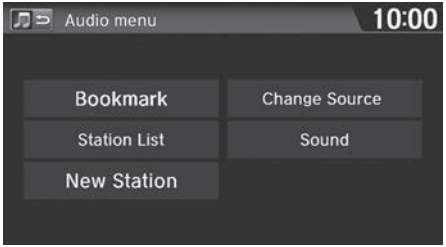

Select an item.

The following items are available:

- **Bookmark**: Bookmarks the current song or artist. Select **Bookmark Track** or **Bookmark Artist**.
- **Station List**: Displays the list of all your stored stations. Select a station from the list to play. You can also select **Shuffle** to play all stations randomly.
- **New Station**: Create a new station from genre, current track, or artist. Select **Genre**, **Current Track**, or **Current Artist**.
- **Change Source**: Changes the audio source mode.
- **Sound**: Displays the sound preferences screen.
  ➡ **Adjusting the Sound** P. 132

Connecting a USB Flash Drive

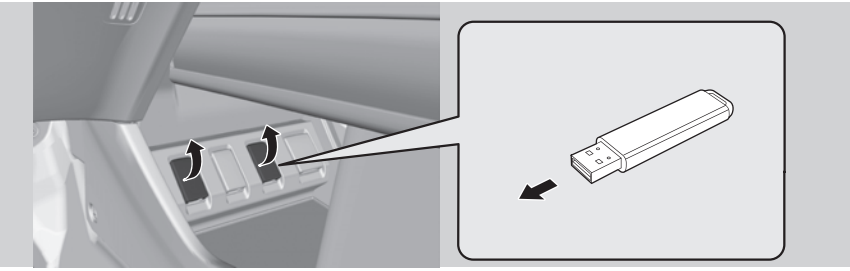

1. Open the USB cover under the front console.
2. Install the USB flash drive to the USB connector.

USB Flash Drives

Use a recommended USB flash drive of 256 MB or higher.
Some digital audio players may not be compatible.
Some USB flash drives (e.g., a device with security lockout) may not work.
Some software files may not allow for audio play or text data display.
Some versions of MP3, WMA, or AAC formats may be unsupported.

Connecting a USB Flash Drive

- We recommend connecting the USB flash drive with the USB adapter cable.
- Do not connect the USB flash drive using a hub.
- Do not use a device such as a card reader or hard disk drive, as the device or your tracks may be damaged.
- We recommend backing up your data before using the device in your vehicle.
- Up to two USB devices can be connected.

Selecting USB Mode

1. Select **Audio** on the HOME screen.
2. Select **SOURCE**.
3. Select the USB icon.
▶ The USB flash drive automatically begins playing.

Playing a USB Flash Drive

"USB play"

You can control the USB flash drive using voice commands.
➔ **USB Commands** P. 238

A visual guide helps you operate the audio system.
➔ **System Controls** P. 4
➔ **Basic Operation** P. 9

In some cases, the name of the artist, album, or track may not appear correctly.

Tracks on the USB flash drive are played in their stored order. This order may be different from the order displayed on your PC or device.

The audio system displays **Unplayable File**, and then skips to the next track when the following tracks are played:
- Tracks in WMA or AAC format protected by digital rights management (DRM)
- Tracks in unsupported format

If there is a problem, you may see an error message on the display.
➔ **Error Messages** P. 214

Audio Screen Control

HOME ▶ Audio ▶ SOURCE ▶ USB icon

Control the audio system through the navigation screen.

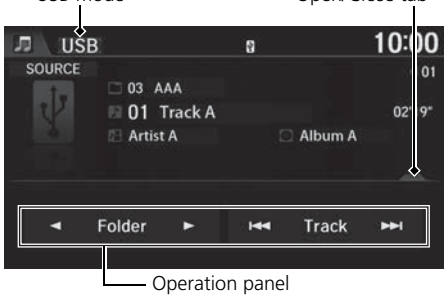

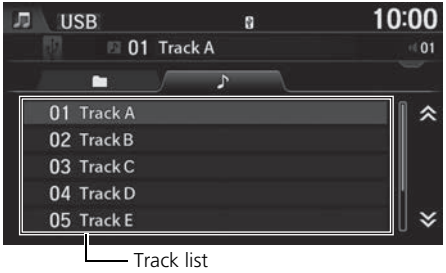

1. Select the open/close tab on the operation panel to display the track list.
   ▶ You can also display the list by selecting the track name.
2. Select a track.
   ▶ Select the tab to change songs in the track list.

The following items are available:

- ◀ **Folder** ▶: Select the previous or next folder.
- ⏮ **Track** ⏭: Select the previous or next track. Select and hold to move rapidly within a track.

Audio Menu

HOME ▶ Audio (in USB mode) **▶ MENU**

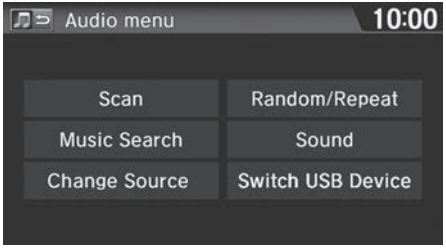

Select an item.

The following items are available:

- **Scan**: Scans for track and plays a 10-second sample. Select **Cancel** to stop scanning and play the current selection.
  - **Scan Folders**: Scans the first track in each folder.
  - **Scan Tracks**: Scans all tracks on the USB flash drive (or in the selected folder).
- **Music Search**: Selects a track from the Music Search list. You can switch the display contents of the list by using the tab.
- **Change Source**: Changes the audio source mode.
- **Random/Repeat**:
  - **Repeat Folder**: Repeats all tracks in the current folder.
  - **Repeat Track**: Repeats the current track.
  - **Random All Tracks**: Plays all tracks on the USB flash drive in random order.
  - **Random in Folder**: Plays all tracks in the current folder in random order.
- **Sound**: Displays the sound preferences screen.
  Adjusting the Sound P. 132
- **Switch USB Device**: Change the USB device to play when two USB devices are connected.

Audio Menu

To stop repeat- or random-play, select the current play mode again.

Your audio system allows you to listen to music tracks stored on your *Bluetooth*-compatible phone.

This function is available when the phone is linked to the vehicle's *Bluetooth*® HandsFreeLink® (HFL) system.

➡ ***Bluetooth*® HandsFreeLink®** P. 167

Selecting *Bluetooth*® Audio Mode

1. Make sure that your phone is on, paired, and linked to HFL.

➡ **Pairing a Phone** P. 170

2. Select **Audio** on the HOME screen.

3. Select **SOURCE**.

4. Select the Bluetooth icon.

5. Select the track with ◀ **Group** ▶ or ⏮ **Track** ⏭, or open the tab and select from the track list.

▶ The current track name and artist name are displayed.

Check the following if the phone is not recognized:

- Another HFL-compatible phone, which is not compatible for *Bluetooth* Audio, is already connected.

Playing *Bluetooth*® Audio

"*BTA play*", "*Bluetooth audio play*"

You can control the *Bluetooth* Audio using voice commands.

➡ ***Bluetooth*® Audio Commands** P. 239

Not all *Bluetooth*-enabled phones with streaming audio capabilities are compatible. To check if your phone is compatible:

- U.S.: Visit *handsfreelink.honda.com*.
- Canada: Visit *www.handsfreelink.ca*.

In some states, it may be illegal to perform some data device functions while driving.

In some cases, the name of the artist, album, or track may not appear correctly.

Only one phone can be used with HFL at a time. When there are more than two paired phones in the vehicle, the first paired phone the system finds is automatically linked.

If more than one phone is paired to the HFL system, there may be a delay before the system begins to play.

Switching to HFL Mode

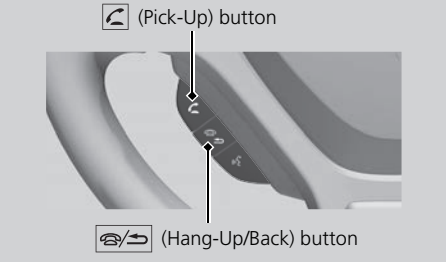

1. If you receive a call when *Bluetooth* Audio is playing, press the (Pick-Up) button on the steering wheel to answer the call.
   ➡ ***Bluetooth*® HandsFreeLink®** P. 168
2. Press the (Hang-Up/Back) button to end the call, and *Bluetooth*® Audio is resumed.

Switching to HFL Mode

You can also select **Answer** or **Hang Up** on the screen to receive or end a call.

Audio Screen Control

HOME ▶ Audio ▶ SOURCE ▶ Bluetooth icon

Control the audio system through the navigation screen.

Bluetooth® Audio mode

Select a track.

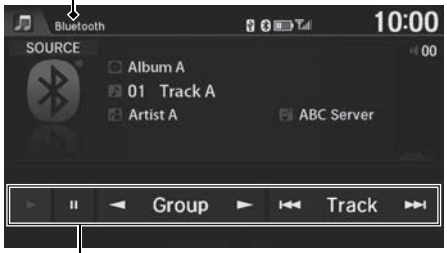

Operation panel

The following items are available:

- ▶ (Play): Plays a song.
- ❚❚ (Pause): Pauses a song.
- ◀ **Group** ▶: Select the previous or next group.
- ⏮ **Track** ⏭: Select the previous or next track. Select and hold to move rapidly within a track.

Audio Screen Control

The display items may vary depending on the connected device.

Some devices select a track from the list displayed on the screen.

The following functions may not be available on some devices:

- Pause function
- Group selection

Audio Menu

HOME ▶ Audio (in *Bluetooth* Audio mode) **▶ MENU**

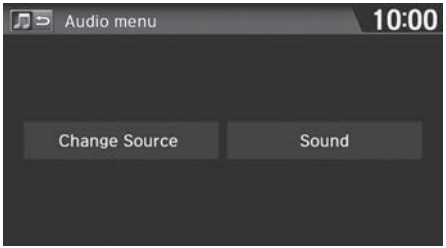

Select an item.

The following items are available:

- **Change Source**: Changes the audio source mode.
- **Sound**: Displays the sound preferences screen.
  Adjusting the Sound P. 132

Audio Menu

The **Music Search** function may be available on some devices. Select a track from the Music Search list.

Connecting an HDMI® Cable

Your audio system allows you to play videos from an HDMI®-compatible device when the vehicle is stopped.
Connect the device using an HDMI® cable, and then select the HDMI® mode.

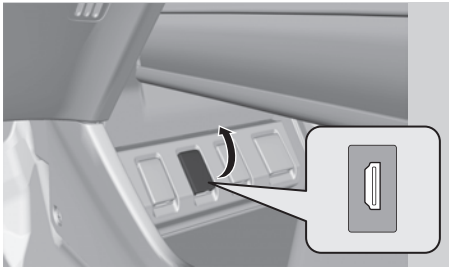

1. Open the HDMI® jack cover under the front console.
2. Connect an HDMI®-compatible device to the input jack using an HDMI® cable.

Recommended Video Files

Video File Types		
Profile (MP4 version)	Baseline Level 3 (MPEG4-AVC), Simple Level 5 (MPEG4)	
File extension (MP4 version)	.mp4/.m4v	
Compatible audio codec	MPEG4-AVC (H.264)	MPEG4 (ISO/IEC 14496 Part.2)
Bit rate	10 Mbps (MPEG4-AVC)	8 Mbps (MPEG4)
Maximum image	720 × 576 pixels	

Playing a Video Using the HDMI®

"Auxiliary play"

The terms HDMI and HDMI High-Definition Multimedia Interface, and the HDMI Logo are trademarks or registered trademarks of HDMI Licensing LLC in the United States and other countries.

Recommended Video Files

DivX® files are not compatible.

Selecting HDMI® Mode

1. Select **Audio** on the HOME screen.
2. Select **SOURCE**.
3. Select the HDMI® icon.
▶ The video automatically begins playing.

Bluetooth® HandsFreeLink®

This section describes how to operate *Bluetooth*® HandsFreeLink®. You can place and receive phone calls using your vehicle's audio system without handling your cell phone.

***Bluetooth*® HandsFreeLink®** 168
Pairing a Phone 170
Bluetooth Setting 172
Automatic Phone Sync 176
Setting Up Speed Dialing..... 177
Phonebook Phonetic Modification..... 180
Phone Setting 182
Making a Call..... 183
Receiving a Call..... 187
HFL Menus..... 188
Text/E-mail Message 192
Text/Email Setting 194
HondaLink Assist 195

■ Phone Screen

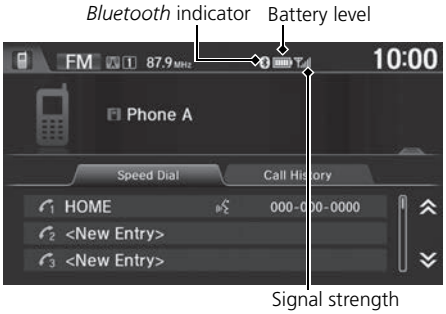

Select an item.

▶ Select the tab on the phone screen to open the full list. Flick or slide the list to scroll.

The following items are available:

- **Speed Dial** tab: Displays the list of stored speed dial entries.
  ➔ **Using Speed Dial** P. 186
- **Call History** tab: Displays the call history list.
  ➔ **Using Call History** P. 186

Bluetooth® HandsFreeLink®

You can control the HFL system using voice commands.
➔ **HFL Menus** P. 188

To use HFL, you need a *Bluetooth*-compatible cell phone. For a list of compatible phones, pairing procedures, and special feature capabilities:
- U.S.: Visit *handsfreelink.honda.com*.
- Canada: Visit *www.handsfreelink.ca*.

Voice Control Tips
- Close the windows, as noise coming from them may interfere with the microphones.
- Press and release the (Talk) button before giving a command. Speak clearly and naturally after a beep.
  ➔ **Voice Control Operation** P. 5
- If the microphones pick up voices other than yours, the command may be misinterpreted.
- When HFL is in use, navigation voice commands cannot be recognized.
- To change the volume level, use **VOL** (volume) or the remote audio controls.

Some phones may send battery, signal strength, and roaming status information to the screen.

■ Phone Menu Screen

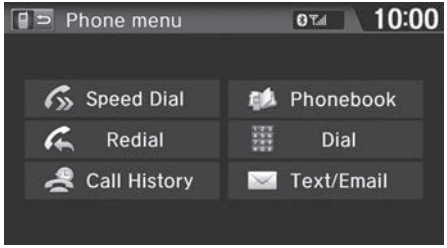

1. Select **MENU** on the Phone screen.
2. Select an item.

The following items are available:

- **Speed Dial**: Makes a call to stored speed dial entries.
  ➡ **Using Speed Dial** P. 186
- **Redial**: Dials the last number.
- **Call History**: Displays the call history.
  ➡ **Using Call History** P. 186
- **Phonebook**: Displays the cell phone's imported phonebook.
  ➡ **Using the Phonebook** P. 184
- **Dial**: Makes a call by entering the phone number.
  ➡ **Entering a Phone Number** P. 185
- **Text/Email**: Displays received text messages list. ✉ is displayed if there is an unread message.
  ➡ **Text/E-mail Message** P. 192

Bluetooth® HandsFreeLink®

***Bluetooth*® Wireless Technology**

Bluetooth word mark and logos are registered trademarks owned by *Bluetooth* SIG, Inc., and any use of such marks by Honda Motor Co., Ltd., is under license. Other trademarks and trade names are those of their respective owners.

HFL Limitations

An incoming call on HFL will interrupt the audio system when it is playing. Audio will resume when the call is ended.

Certain touchscreen functions are disabled while the vehicle is moving.

➡ **Limitations for Manual Operation** P. 21

State or local laws may prohibit the operation of handheld electronic devices while operating a vehicle.

If you press the (Menu) button on the steering wheel while on the Phone screen, the following items are available. Use the steering wheel buttons to select the items.

- Speed Dial
- Call History
- Redial

Pairing a Phone

HOME ▶ Phone

When no *Bluetooth*®-compatible phone has ever been paired to the system, the following screen appears:

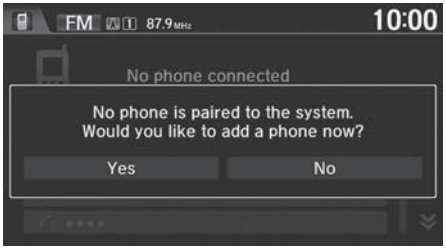

1. Select **Yes**.
2. Put your cell phone in "Discovery" or "Search" mode.
3. Select **Continue**.
   ▶ The system begins to search for your phone.
4. Select your phone in the list.
   ▶ Select **Refresh** if your phone is not found.
   ▶ Refer to your phone's manual for instructions on searching for a *Bluetooth* device.
5. Enter or confirm the pairing code on your phone when prompted to complete the pairing process.
   ▶ After completing the pairing process, the system prompts you to turn on HondaLink Assist and the Automatic Phone Sync.
   ➡ **HondaLink Assist** P. 195
   ➡ **Automatic Phone Sync** P. 176

Pairing a Phone

Your *Bluetooth*-compatible phone must be paired to HFL before you can make and receive hands-free calls.

Phone Not Found
If your phone still does not appear, select **Phone Not Found** to search for the system from the *Bluetooth*-compatible phone. Refer to your phone's manual.

Phone Pairing Tips
- You cannot pair your phone while the vehicle is moving.
- Your phone must be in discovery or search mode when pairing the phone. Refer to your phone's manual.
- Up to six phones can be paired.
- Your phone's battery may drain faster when it is paired to HFL.
- If your phone is not ready for pairing or not found by the system within a few minutes, the system will time out and returns to idle.

Pairing Code
The default pairing code "0000" is used unless you change the setting.
You can change the pairing code setting.
➡ **Changing the Pairing Code** P. 173

■Pairing from Phone Setting

HOME ▶ Settings ▶ Phone ▶ Phone tab **▶ Connect Phone**

Use the Phone settings to pair an additional *Bluetooth*®-compatible phone if a phone has been previously paired to the system.

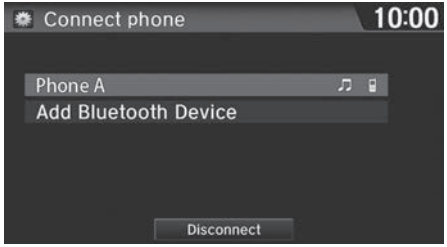

1. Select **Add Bluetooth Device**.
2. Put your cell phone in "Discovery" or "Search" mode.
3. Select **Continue**.
   ▶ The system begins to search for your phone.
4. Select your phone in the list.
   ▶ Select **Refresh** if your phone is not found.
   ▶ Refer to your phone's manual for instructions on searching for a *Bluetooth* device.
5. Enter the pairing code on your phone when prompted to complete the pairing process.
   ▶ After completing the pairing process, the system prompts you to turn on HondaLink Assist and the Automatic Phone Sync.
   ➔ **HondaLink Assist** P. 195
   ➔ **Automatic Phone Sync** P. 176

Pairing from Phone Setting

You can control the HFL system using voice commands.
➔ **HFL Menus** P. 188

Select another paired phone from the list to connect another phone.

Bluetooth Setting

HOME ▶ Settings ▶ Bluetooth

Select an item.

The following items are available:

- Bluetooth On/Off Status: Turns the system Bluetooth on or off.
- Bluetooth Device List: Displays the list of paired phones.
  Editing the Paired Phone Name P. 174
  Deleting a Paired Phone P. 175
- Edit Pairing Code: Changes the pairing code.
  Changing the Pairing Code P. 173

Changing the Pairing Code

HOME ▶ Settings ▶ Bluetooth ▶ Edit Pairing Code

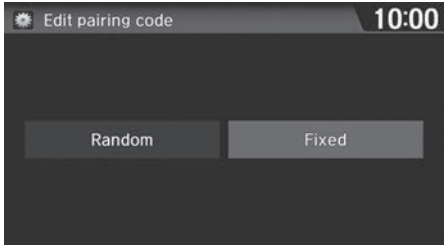

1. Select **Fixed**.
2. Delete the current paring code.
3. Enter a new paring code and select **OK**.

Changing the Pairing Code

When your phone is not found by the system and you have to initiate the process from your phone, you need to enter the pairing code from your phone.

Random
Uses a randomly generated pairing code.

The default pairing code is "0000" until you change the setting.

Continued

■ Editing the Paired Phone Name

HOME ▶ Settings ▶ Bluetooth ▶ Bluetooth Device List

1. Select a phone to edit the name.
2. Select **Edit Device Name**.

3. Edit the name and select **OK**.

Deleting a Paired Phone

HOME ▶ Settings ▶ Bluetooth ▶ Bluetooth Device List

1. Select a phone to delete.
2. Select **Delete This Device**.
3. Select **Yes**.

Deleting a Paired Phone

When you transfer the vehicle to a third party, delete all paired phones.

Automatic Phone Sync

When your phone is paired, the contents of its phonebook and call history are automatically imported to HFL.

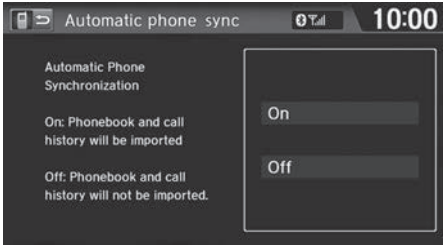

Select **On**.

Automatic Phone Sync

You can also set from the Phone settings screen. Select **HOME** and then select **Settings**. Select **Phone**, and then select **Automatic Phone Sync**.
➡ **Phone Setting** P. 182

If you switch to **Off** after importing the phonebook and call history, all imported data is deleted.

On some phones, it may not be possible to import the phonebook and call history to HFL.

The phonebook is updated after every connection. Call history is updated after every connection or call.

Make sure your phone's settings allow for automatic phone sync.

Up to 2,000 contacts in the phonebook and each 20 numbers in the All, Dialed, Received, and Missed calls can be imported.

When **On** is selected, you can say a name and phone type from the phonebook to make a call on the Voice Portal screen. For example, say "*Call John Smith mobile*."

Setting Up Speed Dialing

HOME ▶ Settings ▶ Phone ▶ Phone tab **▶ Edit Speed Dial**

Create speed dial entries with voice tags for easy calling.

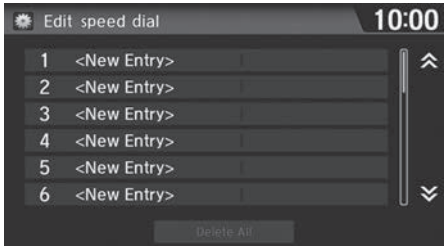

1. Select **New Entry**.

2. Select a number entry option.

3. Select the number and enter the name.

▶ The system prompts you to store a voice tag when you select **Import from Phonebook** or **Import from Call History**.

Registering a Voice Tag to a Speed Dial Entry P. 178

The following options are available:

- **Manual Input**: Enters a number manually.
- **Import from Call History**: Selects a number from the call history.
- **Import from Phonebook**: Selects a number from the imported phonebook.

Setting Up Speed Dialing

You can control the HFL system using voice commands.

HFL Menus P. 188

Up to 20 speed dial entries can be stored per phone.

Import from Phonebook and **Import from Call History** can be selected only when **Automatic Phone Sync** is set to **On**.

Automatic Phone Sync P. 176

Continued

Registering a Voice Tag to a Speed Dial Entry

HOME ▶ Settings ▶ Phone ▶ Phone tab **▶ Edit Speed Dial**

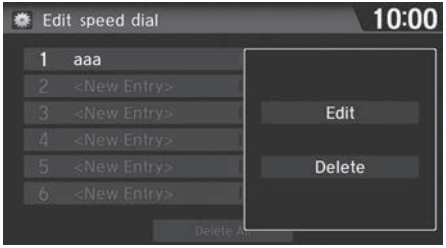

1. Select a speed dial entry.
2. Select **Edit**.
3. Select **Voice Tag**.

4. Select **Record**.
5. Select **Record** again.
   ▶ Using the (Talk) button, follow the prompt to enter a voice tag.

Registering a Voice Tag to a Speed Dial Entry

Voice tags allow you to call speed dial entries from the Voice Portal screen by saying the voice tag name (e.g., "*John Smith*")

Making a Call P. 183

- Avoid using duplicate voice tags.
- Avoid using "Home" as a voice tag.
- It is easier for HFL to recognize a longer name (e.g., "John Smith" instead of "John").

Select **Delete** to delete the stored speed dial entry.

Editing a Voice Tag

HOME ▶ Settings ▶ Phone ▶ Phone tab **▶ Edit Speed Dial**

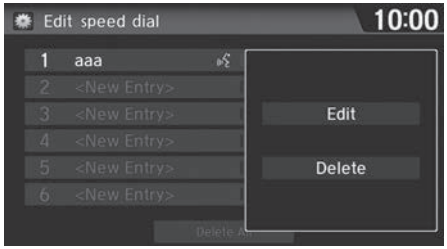

1. Select a speed dial entry.
2. Select **Edit**.
3. Select **Voice Tag**.

4. Select an item.

The following items are available:
- **Play**: Plays the stored voice tag.
- **Record**: Stores a new voice tag. Follow the prompt to enter a voice tag.
- **Clear**: Deletes the stored voice tag.

Phonebook Phonetic Modification

Add a voice tag to the contact name of phonebook so that it is easier for HFL to recognize voice commands.

Adding a New Voice Tag

HOME ▶ Settings ▶ System ▶ Voice Recog tab **▶ Phonebook Phonetic Modification**

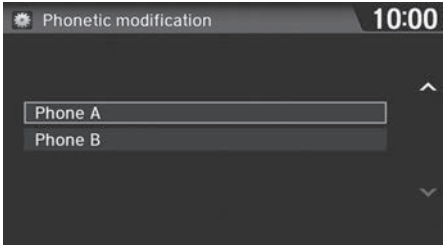

1. Select the phone you want to add a voice tag.
2. Select **New Voice Tag**.

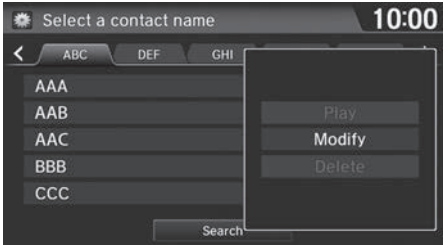

3. Select a contact name.
4. Select **Modify**.
5. Select **Record**.
   ▶ Using the (Talk) button, follow the prompts to complete the voice tag.

Adding a New Voice Tag

Up to 20 phonetic voice tags per phone can be stored.

You can only add a new voice tag for the currently connected phone.

Select **Search** to select a contact name by entering the name directly.

You can also add a Voice Tag for a speed dial.
Setting Up Speed Dialing P. 177

Editing a Voice Tag

HOME ▶ Settings ▶ System ▶ Voice Recog tab **▶ Phonebook Phonetic Modification**

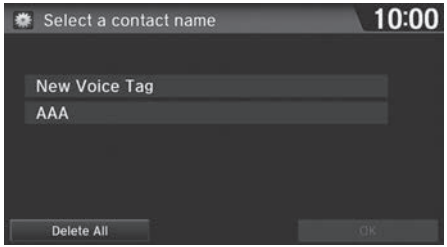

1. Select the phone you want to edit a voice tag.
2. Select a contact name you want to modify.

3. Select **Modify**.
4. Select **Record**.
   ▶ Using the (Talk) button, follow the prompts to complete the voice tag.

Editing a Voice Tag

You can only modify or delete contact names for the currently connected phone.

Select **Delete All** to delete all stored voice tags.

Select **Delete** to delete a stored voice tag.

Selecting **Play**, you can check the stored voice tag.

Phone Setting

HOME ▶ Settings ▶ Phone ▶ Phone tab

Set HFL options and features.

Select an item.

The following items are available:

- Connect Phone: Connects another paired device.
  Pairing from Phone Setting P. 171
- Bluetooth Device List: Displays the list of paired devices.
  Editing the Paired Phone Name P. 174
  Deleting a Paired Phone P. 175
- Edit Speed Dial: Creates, edits, and deletes speed dial entries.
  Setting Up Speed Dialing P. 177
- Ring Tone: Sets the ring tone.
  Fixed: Uses the built-in ring tone of the system.
  Mobile Phone (factory default): Uses the ring tone set for the phone.
- Automatic Phone Sync: Imports the phonebook and call history of the paired phone automatically.
  Automatic Phone Sync P. 176
- HondaLink Assist: Turns the HondaLink Assist on or off.
  On: When a crash is detected, the vehicle will attempt to call emergency services automatically.
  Off (factory default): Disables the feature.
  HondaLink Assist P. 195

Phone Setting

You can control the HFL system using voice commands.
HFL Menus P. 188

Making a Call

Make calls by entering a number or using the imported phonebook, call history, or speed dial entries.

- **Using the Phonebook** P. 184
- **Entering a Phone Number** P. 185
- **Using Call History** P. 186
- **Using Speed Dial** P. 186

Making a Call

You can control the HFL system using voice commands.

- **HFL Menus** P. 188

When you say the voice tag or phonebook name (e.g., "*John Smith*") on the Voice Portal screen, the following screen appears and the system begins calling.

- **Automatic Phone Sync** P. 176
- **Registering a Voice Tag to a Speed Dial Entry** P. 178
- **Adding a New Voice Tag** P. 180

Only one phone can be used with HFL at a time. When there are more than two paired phones in the vehicle, the first paired phone the system finds is automatically linked.

You can redial the last number called by pressing and hold the (Pick-Up) button for more than two seconds.

Continued

Using the Phonebook

HOME ▶ Phone ▶ MENU ▶ Phonebook

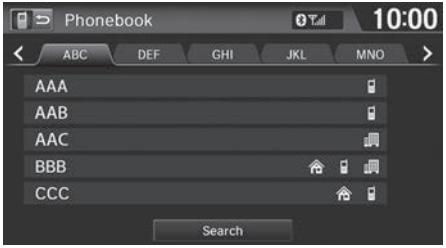

1. Select a name.
- ▶ Select alphabetical tabs to display the entries in the group.
- ▶ Select **Search** to select a name by entering the name directly.

2. Select a number.
- ▶ The system begins dialing.

Using the Phonebook

Up to three icons are displayed for each phonebook entry. If there are more than three numbers for an entry, ... is displayed.

	Home		Fax
	Mobile		Car
	Preference		Voice
	Work		Other
	Pager		

This feature is not available on all phones.

Entering a Phone Number

HOME ▶ Phone ▶ MENU ▶ Dial

1. Enter a phone number.
2. Select **Dial** or press the (Pick-Up) button to begin dialing.

Entering a Phone Number

A command that consists of several words can be spoken together. For example, say "*123-456-7890*" at once. You can also say a phone number from the voice portal screen.

Symbol commands, such as #, *, +, or **Pause** cannot be spoken together with numbers. Say these commands individually.

U.S. models

This function is disabled while the vehicle is moving. However, you can call a stored voice tagged speed dial number, phonebook name, or number using voice commands.

Limitations for Manual Operation P. 21
Setting Up Speed Dialing P. 177
Phonebook Phonetic Modification P. 180

Continued

Using Call History

HOME ▶ Phone ▶ MENU ▶ Call History

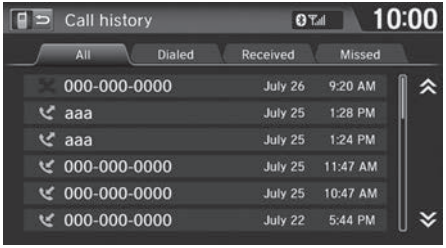

1. Select a call.
▶ Select **All**, **Dialed**, **Received**, **Missed** tabs to view the call history by category.
▶ The system begins dialing.

Using Speed Dial

HOME ▶ Phone ▶ MENU ▶ Speed Dial

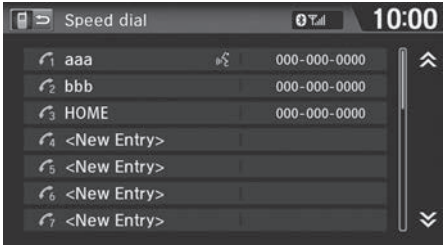

1. Select a speed dial entry.
▶ The system begins dialing.

Using Call History

The call history displays the last 20 dialed, received, or missed calls (appears only when a phone is connected to HFL).

These icons next to the number indicate the following:
: Dialed calls
: Received calls
: Missed calls

You can also select a call on the Phone screen.
Phone Screen P. 168

Using Speed Dial

To make a call using speed dial, you need to create speed dial entries.
Setting Up Speed Dialing P. 177

You can also select a speed dial entry on the Phone screen.
Phone Screen P. 168

You can add a new speed dial entry by selecting **New Entry**.
Setting Up Speed Dialing P. 177

Receiving a Call

When there is an incoming call, an audible ring tone sounds and the Incoming call screen appears.

1. Select **Answer** or press the (Pick-Up) button to answer a call and display the In call screen.

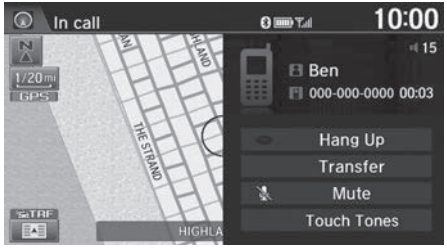

2. Select **Hang Up** or press the (Hang-Up/Back) button to terminate the call.

The following options are available during a call:

- **Transfer**: Allows you to transfer a call from HFL to your phone, or from your phone to HFL.
- **Mute**: Allows you to mute your voice.
- **Touch Tones** (available on some phones): Allows you to send numbers or names during a call. This is useful when you call an automated phone system.

Receiving a Call

An incoming call notification appears on the navigation screen and you hear an audible ring tone.

Press the (Hang-Up/Back) button or select **Ignore** on the Incoming call screen to ignore the call.

If your phone has call waiting, "**Second incoming call**" appears on the screen. Select **Swap Calls** or press the (Pick-Up) button to put the original call on hold and answer the incoming call. To return to the original call, select **Swap Calls** or press the (Pick-Up) button again. To ignore the second incoming call completely, select **Ignore**. If you want to hang up the original call and answer the new call, select **Hang Up** or press the (Hang-Up/Back) button.

To change the volume level of HFL, use **VOL** (volume) or the steering wheel volume controls.

When you use the phone mode, Incoming call is displayed in full-screen. When you use the other mode, it is displayed in split-screen.

HFL Menus

The power mode of the vehicle must be in ACCESSORY or ON to use HFL.

■ Phone Setting screen

1. Select **HOME** and then select **Settings**.
2. Select **Phone**.

HFL Menus

To use HFL, you must first pair your *Bluetooth*®-compatible phone to the system while the vehicle is parked.

Some functions are limited while driving. A message appears on the screen when the vehicle is moving and the operation is cancelled.

- **Phone**
  - **Connect Phone**
    - **Pairing from Phone Setting** P. 171
    - **Add Bluetooth Device** — Pair a phone to the system.
    - **(Existing entry list)** — Connect a phone to the system.
    - **Disconnect***1 — Disconnect a paired phone from the system.
  - **Bluetooth Device List**
    - **(Existing entry list)***1
      - **Edit Device Name** — Edit a previously paired phone name.
        - **Editing the Paired Phone Name** P. 174
      - **Delete This Device** — Delete a previously paired phone.
        - **Deleting a Paired Phone** P. 175
    - **Add Bluetooth Device** — Pair a phone to the system.

*1: Appears only when a phone is connected to HFL.

- **Edit Speed Dial*1**
  - ➡ **Setting Up Speed Dialing** P. 177
  - **New Entry**
    - **Manual Input** — Enter a phone number to store as a speed dial number.
    - **Import from Call History** — Select a phone number from the call history to store as a speed dial number.
    - **Import from Phonebook** — Select a phone number from the phonebook to store as a speed dial number.
  - **(Existing entry list)**
    - **Edit** — Edit a previously stored speed dial number.
      - •Change a name.
      - •Change a number.
      - •Create or delete a voice tag.
    - **Delete** — Delete a previously stored speed dial number.
  - **Delete All** — Delete all of the previously stored speed dial number.
- **Ring Tone** — Select the ring tone.
- **Automatic Phone Sync*1** — Set phonebook and call history data to be automatically imported when a phone is paired to HFL.
  - ➡ **Automatic Phone Sync** P. 176
- **HondaLink Assist*1** — Turn HondaLink Assist to on or off.
- **Text/Email**
  - ➡ **Text/Email Setting** P. 194
  - **Enable Text/Email*1** — Turn the text/E-mail message function on and off.
  - **Select Account*1** — Select a text or e-mail message account.
  - **New Message Notification*1** — Select whether a pop-up alert comes on the screen when HFL receives a new text/E-mail message.
- **Default** — Cancel/Reset all customized items in the Phone settings group as default.

*1: Appears only when a phone is connected to HFL.

Continued

■ Phone menu screen

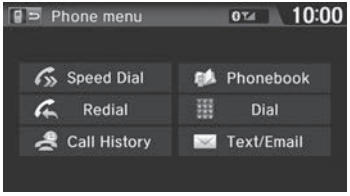

1. Select **HOME** and then select **Phone**.
2. Select **MENU**.

- **Speed Dial***1
  - **Using Speed Dial** P. 186
  - **New Entry**
    - **Manual Input** — Enter a phone number to store as a speed dial number.
    - **Import from Call History** — Select a phone number from the call history to store as a speed dial number.
    - **Import from Phonebook** — Select a phone number from the phonebook to store as a speed dial number.
  - **(Existing entry list)** — Dial the selected number in the speed dial list.
- **Redial***1 — Redial the last number dialed in the phone's history.
- **Call History***1
  - **Using Call History** P. 186
  - **All** — Display the last 20 outgoing, incoming and missed calls.
  - **Dialed** — Display the last 20 outgoing calls.
  - **Received** — Display the last 20 incoming calls.
  - **Missed** — Display the last 20 missed calls.
- **Phonebook***1 — Display the paired phone's phonebook.
  - **Using the Phonebook** P. 184
  - **Search** — Select a name by entering the name directly.
- **Dial***1 — Enter a phone number to dial.
  - **Entering a Phone Number** P. 185

*1: Appears only when a phone is connected to HFL.

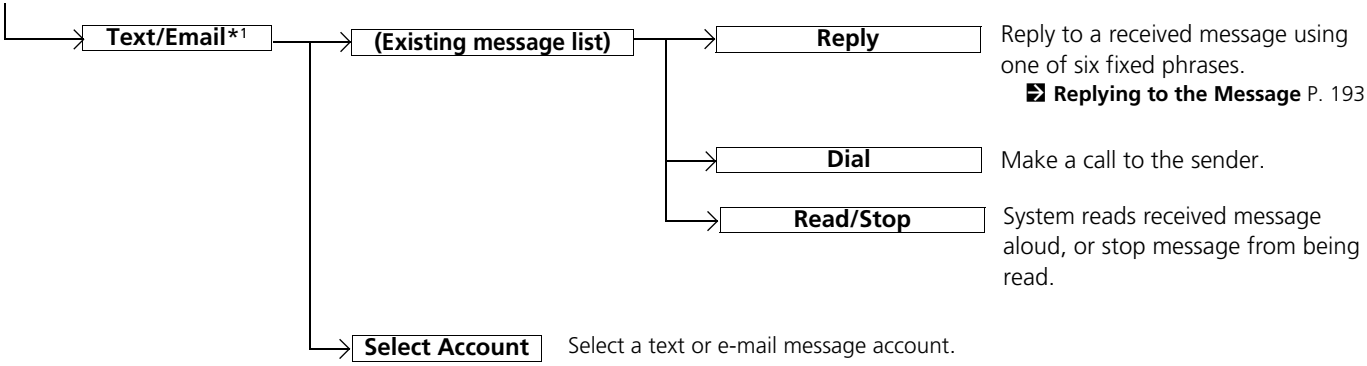

*1: Appears only when a phone is connected to HFL.

If your paired phone is MAP-compatible, you can receive and hear text or e-mail messages and reply to them using fixed reply messages.

Pairing a Phone P. 170

If a text message is received, the following screen is displayed.

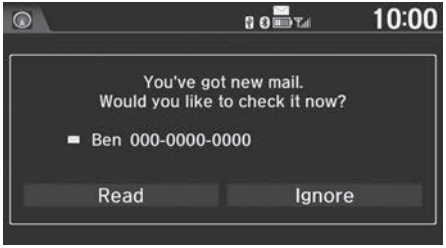

1. Select **Read**.
   - ▶ The text message is read aloud.
   - ▶ Select **Ignore** to check the text message later.
   - ▶ If the phone number of the sender is stored to the Phonebook, the name is displayed.

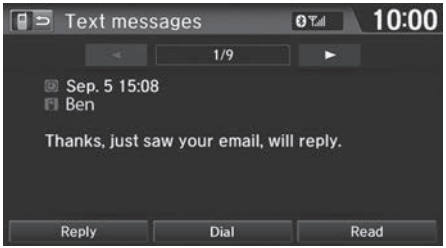

2. Select an item.
   - ▶ The entire message body is not displayed while driving.

The following items are available:

- **Read**: Reads the text message aloud. Select **Stop** to stop reading. Adjust the volume using **VOL** (Volume).
- **Reply**: Replies to the message using a fixed reply message. You cannot create your own messages.
  Replying to the Message P. 193
- **Dial**: Dials the sender.

Text/E-mail Message

You can control the text messages feature using voice commands.

To use this feature, you need a *Bluetooth*®- and MAP (Message Access Profile)-compatible cell phone. For a list of compatible phones and special feature capabilities:

- U.S.: Visit *handsfreelink.honda.com*.
- Canada: Visit *www.handsfreelink.ca*.

State (provincial in Canada) or local laws may limit your use of the HFL text/E-mail message feature. Only use the text/E-mail message feature when conditions allow you to do so safely.

Text/Email on the Phone menu is grayed out if your connected phone is not compatible.

Select **Text/Email** from the Phone menu to view a list of the 20 most recently received text and e-mail messages. You can select each one to read, reply, or call back. On U.S. models, the list cannot be scrolled while the vehicle is moving.

Replying to the Message

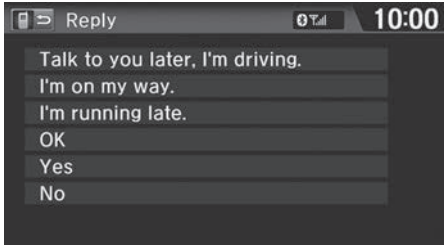

1. Select the message you want to use.
2. Select **Send**.

Text/E-mail Message

You can set up text message notification when the first message for the paired phone is received. You can change the setting from the Phone settings screen.

Text/Email Setting P. 194

If you delete a message on the phone, the message is also deleted in the system. If you send a message from the system, the message goes to your phone's outbox.

Text/Email Setting

HOME ▶ Settings ▶ Phone ▶ Text/Email tab

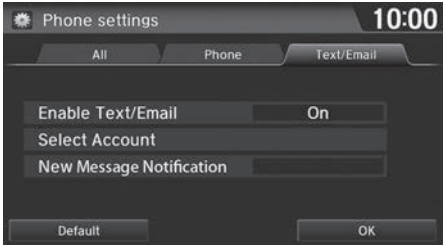

Select an item.

The following items are available:

- **Enable Text/Email**: Turns the Text/Email feature on or off.
  On (factory default): Text or e-mail messages can be received.
  Off: Disables the feature.
- **Select Account**: Selects an account to be active and receive notifications. Select Text Messages for SMS or an E-mail message account you want. Only one account can be active at a time.
- **New Message Notification**: Sets whether to give an incoming message notification.
  On: Gives an incoming message notification.
  Off: Messages are still received, but without notification.

If your vehicle's airbags deploy or if the unit detects that the vehicle is severely impacted, your vehicle automatically will attempt to connect to the HondaLink operator. If connected, information about your vehicle, its location and its condition will be sent to the operator; you also can speak to the operator when connected. To use this function, you need to connect a phone via *Bluetooth*® in advance.

Pairing a Phone P. 170

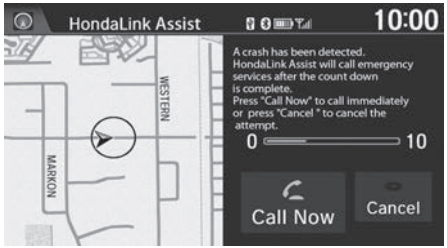

1. Select **Call Now**.

▶ If you do not select **Call Now**, HondaLink Assist automatically attempts to call emergency services after 10 seconds.

HondaLink Assist

IMPORTANT: Owner activation constitutes authorization for Honda to collect information from your vehicle needed to provide the service, and agreement to the Terms and Conditions at *www.hondalink.com/TermsAndConditions*. In a crash, HondaLink Assist will attempt to notify emergency services but NEITHER Honda NOR ITS SERVICE PROVIDERS GUARANTEE THAT SUCH NOTIFICATION WILL OCCUR.

Honda reserves the right to terminate HondaLink Assist services at any time or for any reason, and in the future may not be able to provide services due to changes in, or obsolescence of, technology integral to the service or changes in governmental regulation.

This function may not work properly depending on the phone, carrier, or contract conditions.

Your vehicle may not be able to connect to the operator if the battery level is low, the line is disconnected, or you do not have adequate cellular coverage.

You cannot use emergency services when:
- You travel outside the HondaLink service coverage areas.
- There is a problem with the connecting devices, such as the microphones, speakers, or the unit itself.

Continued

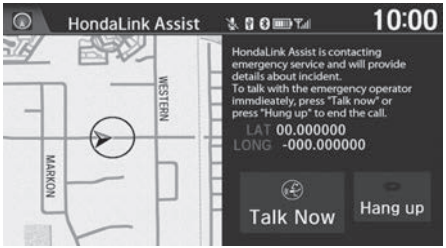

2. Talk to the operator.

- ▶ Select **Talk Now** to talk to the operator immediately.
- ▶ The call with the operator may be interrupted to confirm information about your vehicle location.
- ▶ Select **Hang Up** or press the (Hang-Up/Back) button to hang up the call.

HondaLink Assist

You cannot operate other navigation- or phone-related functions using the screens while talking to the operator.

If the unit fails to connect to the operator, it repeatedly tries until it succeeds.

If you select **Cancel** or press the (Hang-Up/Back) button before calling the operator, you can cancel the call.

Other Features

This section describes the useful functions incorporated into the navigation system.

Trip Computer 198
Information Functions 199
System/Device Information 200
Multi-View Rear Camera 202

HOME ▶ Info ▶ MENU ▶ Trip Computer

View the distance traveled and average fuel consumption.

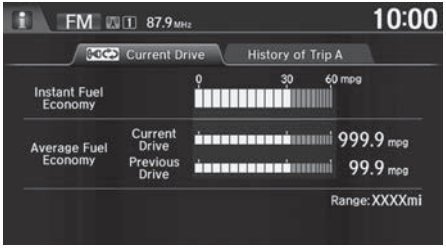

Select an item.

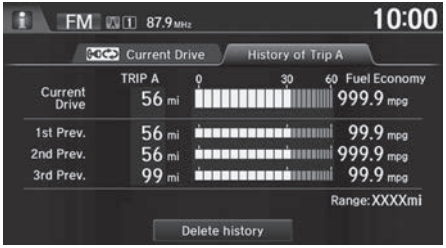

The following items are available:

- **Current Drive** tab: Displays the current trip information.
- **History of Trip A** tab: Displays information for the three previous drives. The information is stored every time you reset Trip A.

Trip Computer

Displays the following trip information:

- **Instant Fuel Economy**: The current estimated instant fuel economy.
- **Average Fuel Economy**: The average fuel economy since the last key cycle.
- **1st, 2nd, 3rd Prev.**: The previous average fuel consumption.
- **Range**: The estimated distance you can travel on the fuel remaining in the tank.

These values are estimates only.

Select **Delete history** to delete the trip information.

HOME ▶ Info ▶ MENU

Check the information about the system or the vehicle.

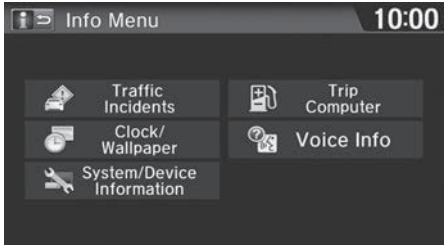

Select an item.

The following items are available:

- **Traffic Incidents**: Displays a list of the traffic incidents around your current location or on your route.
  Traffic Rerouting™ Manually P. 110
- **Clock/Wallpaper**: Displays the clock/wallpaper screen.
  Clock Adjustment P. 70
- **System/Device Information**: Displays the system and USB device information.
  System/Device Information P. 200
- **Trip Computer**: Displays the distance traveled and average fuel consumption.
  Trip Computer P. 198
- **Voice Info**: Displays the voice commands list.
  Voice Help P. 15

Information Functions

Info Screen Preference

You can set the Info screen type.

1. Select **HOME** and then select **Settings**.
2. Select **Clock/Info**. Select **Info** tab, and then select **Info Screen Preference**.
3. Select one of the following options:

- **Info Top**: Displays the pop-up window to prompt you to select **Trip Computer** or **Clock/Wallpaper**.
- **Info Menu**: Displays the pop-up window of the Info Menu.
- **Off** (factory default): Does not display any pop-up window.

If you set **Remember Last Screen** to **On**, the pop-up windows are not displayed on some screens.

Traffic Incidents are only available in certain areas.

System/Device Information

HOME ▶ Info ▶ MENU ▶ System/Device Information

Check the system and the USB device information.

Select an item.

The following items are available:

- System Info: Displays the version information of the system.
  System Information P. 201
- Map Update: Updates the map database via an updated USB device.
  Map Update P. 201
- USB Info: Displays the information of the connected USB device.
- About Map Update: Displays the information about the map update.

System/Device Information

When you transfer the vehicle to a third party, delete all stored data.

System Information

HOME ▶ Info ▶ MENU ▶ System/Device Information ▶ System Info

View database, software version, device number, and vehicle identification information.

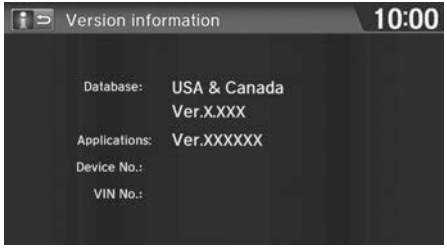

Map Update

HOME ▶ Info ▶ MENU ▶ System/Device Information ▶ Map Update

Update the map database.

System Information

You will need this information when ordering a map update.

Obtaining a Navigation Update P. 228

Map Update

When you order a map update, it is mailed to you on a USB flash drive.

Obtaining a Navigation Update P. 228

Your vehicle is equipped with a multi-view rear camera. When you shift into Reverse, the rear view is displayed on the navigation system screen. The edge of the bumper and parking guidelines are also displayed.

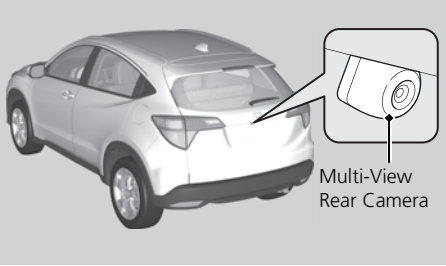

Select **HOME** to increase brightness or **MENU** to decrease brightness. While the rear view is displayed, touch , , or to switch between wide, normal, and top down view modes.

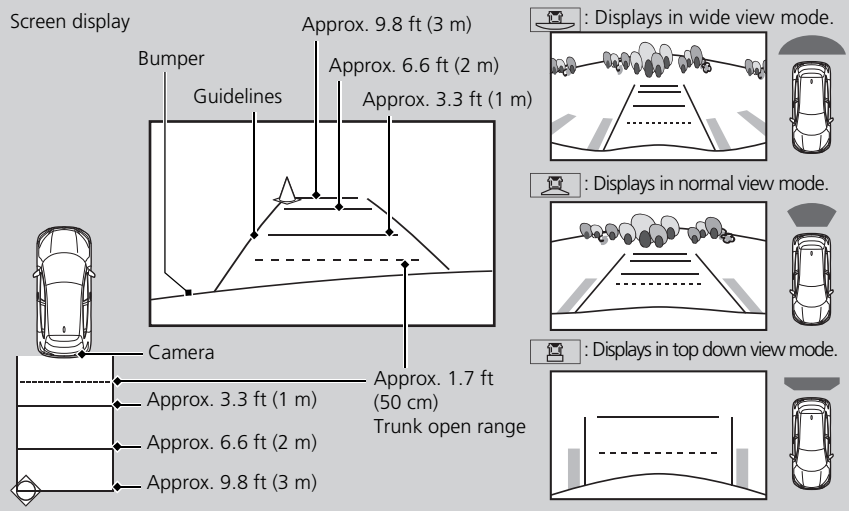

Multi-View Rear Camera

Always keep the camera lens clean and unobstructed. The multi-view rear camera has a lens that makes distances appear different than they actually are. Always take care when reversing, and look behind you for obstacles.

Navigation controls are disabled when in Reverse.

If you turn the guidelines off, they remain off until you turn them back on.

Adjusting the brightness for the multi-view rear camera display does not affect the brightness for the navigation screen.

Canadian models

Press the button to adjust the brightness.

If the last used viewing mode is wide or normal, the same mode is selected the next time you set the power mode to ACCESSORY or ON. If top view was last used, wide mode is selected.

Rear Camera Setting

HOME ▶ Settings ▶ Camera ▶ Rear Camera

The following items are available:

- **Fixed Guideline**:
  - **On** (factory default): Guidelines appear when you shift into Reverse.
  - **Off**: Guidelines do not appear.
- **Dynamic Guideline**:
  - **On** (factory default): Guidelines move according to the steering wheel direction.
  - **Off**: Guidelines do not move.

Rear Camera Setting

The dynamic guidelines are displayed only on the wide view mode or the normal view mode.

Canadian models

You can also change the rear camera setting by selecting **MENU** on the rear camera screen. When you select **MENU**, the following items are available in additional:

- **Display**: Adjusts the screen preference of the rear camera screen.
  - **Display** tab: Adjusts **Brightness**, **Contrast**, and **Black Level** of the rear camera screen.
  - **Color** tab: Adjusts **Color** and **Tint** of the rear camera screen.

Troubleshooting

Troubleshooting 206
Map, Voice, Entering Destinations.....206
Traffic 208
Guidance, Routing 209
Update, Coverage, Map Errors 210
Smartphone Connection 211
Display, Accessories 212
Multi-View Rear Camera 212
Miscellaneous Questions 213

Error Messages..... 214
Navigation System..... 214
Disc Player..... 215
Pandora® 216
iPod/USB Flash Drive..... 218
Bluetooth® HandsFreeLink® 219
Smartphone Connection 220

Map, Voice, Entering Destinations

Problem	Solution
The Startup Confirmation screen is displayed every time I start the car.	This is normal. The Startup Confirmation screen reminds you and your guest drivers to always operate the navigation system in a safe manner. The Startup Confirmation screen goes off after a certain period of time, even if you do not select **OK**.
The navigation system reboots by itself (returns to the opening screen).	A reboot can be caused by extreme temperatures or shock from bumpy roads, and does not necessarily indicate a problem. If this happens frequently, please see your dealer.
How do I specify a destination when an entered city or street could not be found?	• Try entering the street first. Some cities are lumped in with a major metro area. In rural "unverified" areas or new subdivisions, streets may be missing or only partially numbered. • Try selecting the destination directly from the map. ➔ **Map Input** P. 96
Why do some letters become grayed out when I enter an address?	As you enter each letter in an address or a place/landmark, the navigation system looks in the database to see what letters are possible and grays out letters that do not apply.
How do I delete Addresses in my address book, or the Home Address?	**1.** Select **HOME** > **Settings** > **Navigation** > **Personal Info** tab to display the types of information. **2.** Select the type of address to delete. **3.** Select **Delete**.
I cannot hear the navigation system voice.	**1.** Select **HOME** > **Settings** > **System** > **Sound/Beep** tab and check that **Volume** is not set to 00. ➔ **Volume Setting** P. 68 **2.** Select **Voice Recog** tab on the System settings screen and set **Voice Prompt** to **On**. ➔ **Voice Recognition Settings** P. 69

Problem	Solution
The voice control system is having difficulty recognizing my voice commands.	• Check that the vents are not blowing air onto the microphones at the top of the navigation screen, the vehicle interior is as quiet as possible, and you are using the correct command when speaking. ➡ **Voice Recognition** P. 23 • Say "*Help*" on any screen to see a list of the applicable voice commands.
The navigation system pronunciation of destination address sounds strange.	The basic guidance phrases use a studio-recorded voice, but destination address is pronounced using a machine-generated voice. Consequently, it may be mispronounced or sound strange at times.
The screen is bright when I drive at night.	**1.** Check that the nighttime dashboard brightness control is not set to maximum. **2.** Press the (Display mode) button to change the Night mode. ➡ **Switching Display Mode Manually** P. 25
The screen is dark when I drive during the day.	Press the (Display mode) button to change the Day mode. ➡ **Switching Display Mode Manually** P. 25
How do I change or remove my PIN?	**1.** Select **HOME** > **Settings** > **Navigation** > **Personal Info** tab > **PIN Number** > **GO Home 1 PIN** or **GO Home 2 PIN** or **Address Book PIN**. **2.** Enter your existing PIN. You then have the choice to change or remove the PIN. ➡ **PIN Numbers** P. 34
I have forgotten my PIN. How do I reset the PIN for Home or the PIN for address books?	Your dealer must reset the PIN for you.
Why is the phone number grayed out on the Calculate Route screen?	Your phone is not paired to *Bluetooth*® HandsFreeLink® or, if paired, your phone is in use.

Traffic

Problem	Solution
Traffic information is missing or is not displaying properly. What is wrong?	Verify the following: • Traffic information relies on a clear signal. If signal strength is low, traffic data may not be available. • Check that the traffic icons are turned on. ➡ **Showing Icons on the Map** P. 51 • It is possible that there is a temporary technical problem with your metropolitan area traffic. You can call Honda Automobile Customer Service to see if there is an outage. ➡ **Honda Automobile Customer Service Contact Information** P. 226 • If the situation persists, see your Honda dealer for assistance. • Traffic information is available only in certain areas.
The navigation system sometimes provides a detour route when I am driving a route on the freeway.	If **Traffic Rerouting** is set to **On**, the navigation system provides a detour route to your destination only if it can find a significantly faster route than the original one. ➡ **Traffic Rerouting** P. 42
The navigation system routes me to an exit and an alternate freeway with unknown flow speeds or surface streets.	The navigation system predicts which route should be faster based on freeway congestion along your route. Use your own experience to determine whether the alternate route would be faster.
How can I ignore the detour route and return to the original route?	Select **HOME** > **Settings** > **Navigation** > **Routing** tab, and set **Traffic Rerouting** to **Off**. ➡ **Traffic Rerouting** P. 42

Guidance, Routing

Problem	Solution
The navigation system does not route me the same way I would go or the same way as other mapping systems.	The navigation system attempts to generate the optimal route. You can change the route preferences used when calculating a route. ➡ **Route Preference** P. 39
The street I'm on is not shown on the map screen.	The mapping database is constantly undergoing revision. You can access the most recent information on the internet. ➡ **Map Coverage** P. 227
The vehicle position icon is not following the road and the "GPS icon" text in the upper left hand corner of the screen is white or missing.	• Check that the GPS antenna (located in the dashboard) is not blocked. For best reception, remove items from the dashboard, such as radar detectors, cell phones, or loose articles. • Metallic tinting or other aftermarket devices can interfere with the GPS reception. Please consult your dealer. ➡ **GPS System** P. 224
The blue highlighted route and voice guidance stopped or turned into a pink line before I got to my destination.	Your route has entered an unverified area. ➡ **Unverified Routing** P. 40
How do I stop the map from rotating as I drive along?	Select the map orientation icon on the map screen to select the north-up icon, or say "*Display north-up*" to change the map orientation.
Sometimes, I cannot select between the North-up, Heading-up and 3D map orientations.	The Heading-up map orientation can only be shown in the lower scales (1/20 - 1 mile (80 m-1.6 km) scales). The 3D map orientation can only be shown in the lower scales (1/20 - 2 mile (80 m-3 km) scales). ➡ **Map Scale and Functions** P. 58
The "time to destination" display sometimes increases even though I am getting closer to my destination.	If your speed reduces due to slower traffic, the navigation system updates the "time to destination" based on your actual road speed to give you a better estimate of arrival time.

Continued

Problem	Solution
The vehicle position icon on the map "lags" a short distance behind, especially when I arrive at an intersection.	This is normal. The navigation system is unaware of the width of intersections. Large differences in vehicle position can indicate a temporary loss of the GPS signal. ➔ **GPS System** P. 224
The screen is showing white dots as I drive along.	These dots are called "breadcrumbs." These are displayed if **Off-road Tracking** is set to **On** and you drive more than 1/2 mile off mapped roads. ➔ **Off-road Tracking** P. 61
How do I remove the white dots ("breadcrumbs") from my screen?	Select **HOME** > **Settings** > **Navigation** > **Map** tab, and set **Off-road Tracking** to **Off**, then return to the map. ➔ **Off-road Tracking** P. 61
A road that I selected to avoid is being used when routing.	When you set your area to avoid, make sure to select sections of roads that include at least one intersection. ➔ **Avoiding Streets** P. 119
My elevation (shown when I display the current position) seems to fluctuate even though my elevation has not changed.	This is normal. The elevation can vary ±100 feet due to GPS calculation errors. ➔ **GPS System** P. 224
My elevation is missing on the "current position" screen.	The elevation is only displayed if the GPS antenna can receive signals from at least four satellites. Try moving the vehicle into an open area. The elevation is also not displayed if the calculated elevation is zero or below sea level.

Update, Coverage, Map Errors

Problem	Solution
My city is not part of a fully verified detailed coverage area.	The mapping database is constantly undergoing revision. You can access the most recent information on the internet. ➔ **Map Coverage** P. 227

Problem	Solution
Does the navigation system work outside North America?	The navigation system contains maps for the 50 U.S. states, Canada, and Puerto Rico. The navigation system will not work in Mexico or other countries. ➡ **Map Coverage** P. 227
Can I play video DVDs in my navigation system?	No. The navigation system is designed only to read music discs. If you experience any problems that you cannot resolve, please contact your dealer.
How do I report errors I find in the database?	Minor errors are bound to occur in a large database. If you encounter major errors, see ➡ **Reporting Errors** P. 226

Smartphone Connection

Problem	Solution
I cannot connect my smartphone to the system.	• Make sure your smartphone is compatible with the system, and that it is paired and linked to *Bluetooth*® HandsFreeLink®. To check phone compatibility, – U.S.: Visit *handsfreelink.honda.com* – Canada: Visit *www.handsfreelink.ca* ➡ **Pairing a Phone** P. 170 • The HondaLink app must be installed on your smartphone to connect to the system. For more information: – U.S.: Visit *www.hondalink.com* – Canada: Visit *www.honda.ca/hondalink* • Check that your smartphone is in good operating condition. Then try the following operations on your smartphone. – Unlock the security. – Connect to the system on the HOME screen. – Close all apps. – Restart the smartphone.

Display, Accessories

Problem	Solution
The display appears dim when starting the car in really cold weather.	This is normal. The display will become brighter after a few minutes.

Multi-View Rear Camera

Problem	Solution
When I shift gears, the multi-view rear camera image display is delayed.	This is normal. When shifting into or out of Reverse, you may experience a delay while the screen image switches between the navigation screen and the multi-view rear camera image.
The multi-view rear camera image is too dark or too bright. How do I adjust the brightness?	While the camera image is displayed, select **HOME** to increase brightness or **MENU** to decrease brightness. This adjustment does not affect the navigation screen brightness settings.

Miscellaneous Questions

Problem	Solution
My clock frequently changes forward and backward by one hour.	The clock setting is automatically updated based on your GPS location. If you live and work on the boundary between two time zones, you can turn off this feature. ➔ **Clock Adjustment** P. 70
The clock changes even when I am not driving near a time zone boundary.	The time zone boundaries are only approximated in the navigation system. Depending on the geography of the time zone boundary, the switch to a different zone can be erratic. ➔ **Clock Adjustment** P. 70
My state does not observe daylight saving time. How do I turn off this feature?	Select **HOME** > **Settings** > **Clock/Info** > **Clock** tab, and set **Auto Daylight** to **Off**. ➔ **Clock Adjustment** P. 70
Daylight saving time has started, but the navigation system did not change time even though **Auto Daylight** is set to **ON**.	The automatic daylight saving time feature does not work in regions where the daylight saving time system has not been adopted.
The navigation system automatic daylight feature is not switching the navigation system clock on the correct dates.	Select **HOME** > **Settings** > **Clock/Info** > **Clock** tab, and set **Auto Daylight** to **On**. Note that the automatic daylight feature does not work in regions where the daylight saving time system has not been adopted. ➔ **Clock Adjustment** P. 70
The navigation system clock switched by one hour for no apparent reason.	You may be driving near a time zone boundary. ➔ **Clock Adjustment** P. 70
My battery was disconnected or went dead, and the navigation system is asking for a code.	Press and hold the ⏻ (Audio Power) button for two seconds. The system should reactivate. If you have installed an aftermarket system, see your dealer. ➔ **Entering the Security Code** P. 222
How do I change the interface language?	Select **HOME** > **Settings** > **System** > **Others** tab > **Language**, and set the language to **English**, **Français**, or **Español**.

Navigation System

Error Message	Solution
The system is unable to start due to excessive heat. The system will start after the system cools.	The flash memory temperature is too high. The system turns back on automatically when the flash memory cools down. If the error persists, contact your dealer.
	The display temperature is too high. The system turns back on automatically when the display cools down.
The route could not be calculated	There is no road for calculating around your vehicle position. Try calculating a route again after moving your vehicle near a street.
	There is no road for calculating near the destination or the waypoint. Try another destination or waypoint.
	The destination is too far. Try another destination, or add a waypoint on the route.

Disc Player

Error Message	Cause	Solution
Bad Disc Please check Owner's Manual Please push eject button	Disc with dust	Clean off the dust on the disc.
	Condensation on disc	Play the disc after a while.
	Disc scratched or deformed	Do not use the scratched or deformed disc.
	Disc placed upside down	Insert the disc label side up.
	Disc not supported	Insert a disc playable with the system. ➔ **Recommended Discs** P. 145

Pandora®

Error Message	Cause	Solution
The connected USB device has a problem. See Owner's Manual	The overcurrent protection feature of the system stops supplying power to USB because an incompatible device is connected.	An incompatible device is connected. Disconnect the device, and turn the audio system off and on. Do not reconnect the device that caused the error.
Pandora App version is not supported	The Pandora version is not supported.	The Pandora version is not supported. Update to the latest version.
Unable to save bookmark.	The bookmark operation is failed.	The commanded operation failed. Try again later.
Pandora system maintenance.	The Pandora server is in maintenance.	The Pandora server is in maintenance. Try again later.

Error Message	Cause	Solution
Unable to connect to Pandora. When stopped, check your mobile phone.	The Pandora® app failed to start because of the following device errors: • The display on your smartphone is turned off. • Your smartphone is locked. • The home screen or the app screen (music screen) is not displayed on your smartphone. • The track is not played on your smartphone even after 30 seconds have passed. • The Pandora app is not installed in your device, or the Pandora version is not supported.	• Turn the phone screen on, and make sure it is unlocked. • The Pandora version is not supported. Update to the latest version.
	The Pandora app in your smartphone is not compatible with the app launcher system.	Download the most recent version of the Pandora app.
	The required app is not installed.	

iPod/USB Flash Drive

Error Message	Cause	Solution
The connected USB device has a problem. See Owner's Manual	The USB connector error occurs.	• Disconnect the iPod or the USB device from the USB connector, and reconnect them. • Turn the audio system off, and turn it on again pressing the ⏻ (Audio Power) Button. • Set the Power Mode to OFF, and then turn the mode ON or ACCESSORY. If the error persists, contact your dealer.
	The iPod cannot be authenticated.	
	An unsupported format device is connected.	Check a supported format of the USB device.
	The iPod version is not supported.	Update your iPod to the latest version.
	A connected device is not compatible with the USB connector.	Connect a device compatible with the USB connector. ➡ **USB Flash Drives** P. 157
Unplayable File	The music files in the USB flash drive are not compatible.	Check the compatible files.
	The format of music files is not appropriate.	Change the format of music files.
	Copyright error	WMA and ACC files protected by digital rights management (DRM) cannot be played.

Bluetooth® HandsFreeLink®

Error Message	Cause	Solution
Unable to pair with your device. Please try again.	The system failed to connect to the *Bluetooth*® device.	• Make sure that *Bluetooth* function is turned ON, on your *Bluetooth*-compatible device. For details, check the manual of your *Bluetooth*-compatible device. • Try pairing your *Bluetooth* device again. ➔ **Pairing a Phone** P. 170 If the problem is not resolved yet, contact your dealer.
Unable to add smartphone. Please check the settings in your smartphone.	The settings in your phone are not correct.	Make sure the settings in your phone are set to allow *Bluetooth* connection.
Unable to import phonebook. Please try again later.	Your phone is not compatible with Automatic Phone Sync.	Check that your phone is compatible with Automatic Phone Sync. Visit: • U.S.: *handsfreelink.honda.com* • Canada: *www.handsfreelink.ca*

Smartphone Connection

Error Message	Cause	Solution
This Smartphone is not supported. Smartphone is not compatible Unable to start the app. When safe, please check your mobile device. Lost communication with smartphone	Your phone is not compatible.	Your phone is not compatible with the system. Visit: • U.S.: *handsfreelink.honda.com* • Canada: *www.handsfreelink.ca*
Unable to start the app. When safe, please check your mobile device. One or more of the required HondaLink apps are not installed. Please download from the App Store Lost communication with smartphone	The cable is not connected.	Try connecting your smartphone again. To view connection information: • U.S.: *handsfreelink.honda.com* • Canada: *www.handsfreelink.ca*
	The smartphone is not connected properly.	
	Appears when the HondaLink app is not installed in your smartphone.	Install the HondaLink app in your smartphone. For more information visit: • U.S.: *www.hondalink.com* • Canada: *www.honda.ca/hondalink*
Unable to connect to mobile device using Bluetooth. Please check Settings in the Audio Unit.	Appears when your phone is not paired with the system.	Make sure that *Bluetooth®* function is turned ON in the system and your phone, and try pairing it again. ➡ **Pairing a Phone** P. 170

Reference Information

System Initialization 222
Entering the Security Code.....222
Acquiring GPS Information.....222
Startup Confirmation Screen.....223
Map Matching 223
System Limitations 224
GPS System.....224
Address Calculation 224
Database 224
Customer Assistance 226
Resolving Problems 226
Reporting Errors.....226
Honda Automobile Customer Service Contact Information.....226
Visiting Your Dealer 227
Map Coverage 227
Obtaining a Navigation Update 228
Traffic Information 228
Operation in Alaska, Hawaii, Canada, and Puerto Rico..... 228
Shipping a Vehicle to the U.S. Mainland.. 228
Legal Information 229
User Agreement..... 229
As required by the FCC 231

The navigation system must be initialized if power to the navigation system is interrupted for any reason (e.g., the battery was disconnected).

Entering the Security Code

Find the navigation system's security code and serial number label in your Owner's Manual kit. Do not store the label in your vehicle. If you lose the label, you must first retrieve the serial number, and then obtain the code. You can find out about your serial number and security code from a dealer.

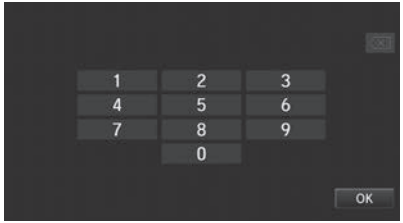

1. Set the power mode to ON, and turn on the audio system.
2. Press and hold the audio system power button for more than two seconds.
   ▶ The system is reactivated when the system's control unit recognizes that the system is in your vehicle. If the control unit fails to recognize, **Enter Code** appears on the navigation screen.
3. Enter the security code.
   ▶ If you do not enter the security code correctly after 10 tries, leave the system for one hour before trying again, or visit a dealer to have the system reset.

In the U.S., you can register the security code on Honda Owners (*owners.honda.com*). To find information on how to retrieve the serial number and obtain the code, visit *radio-navicode.honda.com*.

Acquiring GPS Information

Depending on the length of time the power was interrupted, your system may require GPS initialization.

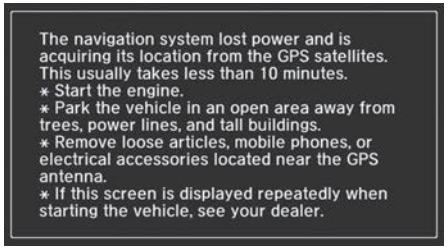

If initialization is not necessary, the system proceeds directly to the Startup Confirmation screen.

If the system fails to locate a sufficient number of satellites to locate your position within 10 minutes, the following screen is displayed.

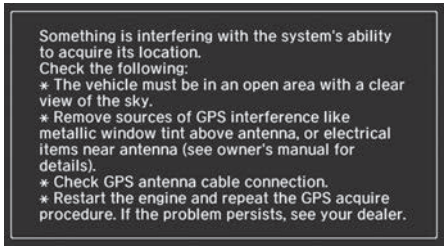

If you are experiencing GPS reception problems:

➡ **GPS System** P. 224

Startup Confirmation Screen

The Startup Confirmation screen is displayed when initialization has successfully completed. It is displayed every time you start your vehicle. Select **OK** to continue.

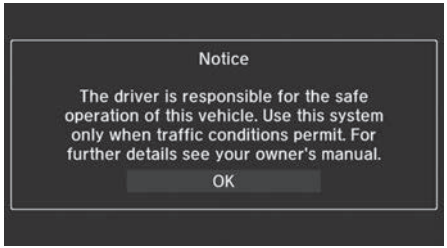

"**OK**" cannot be selected using a voice command.

Map Matching

Map matching is the process of using the acquired GPS information to locate your position on the map screen. If you are on a mapped road, the name of the road is displayed along the bottom of the map screen when map matching is completed. Do not enter a destination until the road name is displayed.

The system may initially show your location on a different street (e.g., in urban areas where streets are close together), may show an incorrect elevation, or may delay the display of the vehicle position icon at intersections. This is normal; the system will correct itself while you drive.

GPS System

The signals received from the GPS satellites are extremely weak (less than a millionth of the strength of a local FM station) and require an unobstructed view of the sky. The GPS antenna is located in the dashboard. The signal reception can easily be interrupted or interfered with by the following:

- Metallic window tint on the front or side windows
- Cell phones, PDAs, or other electronic devices docked in a cradle or lying loose on the dashboard
- Remote starters or "hidden" vehicle tracking systems mounted near the navigation unit
- Audio electronic devices mounted near the navigation unit
- Trees, tall buildings, freeway overpasses, tunnels, or overhead electrical power wires

The GPS is operated by the U.S. Department of Defense. For security reasons, there are certain inaccuracies built into the GPS for which the navigation system must constantly compensate. This can cause occasional positioning errors of up to several hundred feet.

Address Calculation

The destination icon shows only the approximate location of a destination address. This occurs if the number of possible addresses is different from the number of actual addresses on a block. For example, the address 1425 on a 1400 block with 100 possible addresses (because it is followed by the 1500 block) will be shown a quarter of the way down the block by the system. If there are only 25 actual addresses on the block, the actual location of address 1425 would be at the end of the block.

Database

The digitized map database reflects conditions as they existed at various points in time before production. Accordingly, your database may contain inaccurate or incomplete data or information due to the passage of time, road construction, changing conditions, or other causes.

For example, some places/landmarks may be missing when you search the database because the name was misspelled, the place was improperly categorized, or a place/landmark is not yet in the database. This is also true for police stations, hospitals, and other public institutions. Do not rely on the navigation system if you need law enforcement or hospital services. Always check with local information sources.

In addition, the map database contains verified and unverified areas. Unverified streets may be missing from the map, in the wrong location, or have an incorrect name or address range. A message will warn you if your route includes unverified streets. Exercise additional caution when driving in unverified areas.

The database does not include, analyze, process, consider, or reflect any of the following categories of information:

- Neighborhood quality or safety
- Population density
- Availability or proximity of law enforcement
- Emergency, rescue, medical, or other assistance
- Construction work, zones, or hazards
- Road and lane closures
- Legal restrictions (such as vehicular type, weight, load, height, and speed restrictions)
- Road slope or grade
- Bridge height, width, weight, or other limits
- Traffic facilities safety
- Special events
- Pavement characteristics or conditions

Every effort has been made to verify that the database is accurate. The number of inaccuracies you experience increases the longer you go without obtaining an updated map database.

➡ **Obtaining a Navigation Update** P. 228

We assume no liability for any incident that may result from an error in the program, or from changed conditions not noted above.

Resolving Problems

If you run into a specific issue that you cannot resolve, consult the following help resources:

- For navigation system issues:
  ➡ **Troubleshooting** P. 206
  There are also FAQs available online at *automobiles.honda.com*.
- For questions regarding *Bluetooth®* HandsFreeLink®:
  ➡ ***Bluetooth®* HandsFreeLink®** P. 168
- For questions regarding the smartphone connection:
  – U.S.: Visit *handsfreelink.honda.com*.
  – Canada: Visit *www.handsfreelink.ca*.
- For traffic-related issues:
  ➡ **Traffic** P. 208
- For reporting issues with the database or places/landmarks:
  ➡ **Reporting Errors** P. 226
- Call Honda Automobile Customer Service.
  ➡ **Honda Automobile Customer Service Contact Information** P. 226

Reporting Errors

You can help to improve database accuracy by reporting any errors you encounter.

- Report errors in freeways and main "verified" roads shown in black on the map at *http://mapreporter.navteq.com/dur-web-external/*.
- Please do not report errors in purple "unverified" roads. Maps for these areas are provided for reference only.
  ➡ **Unverified Routing** P. 40
- Please do not report errors in places/landmarks, such as changes in business names. Information about points of interest are constantly being updated. An updated database is available for purchase, usually in the fall of each year.
  ➡ **Obtaining a Navigation Update** P. 228
- For vehicle position icon errors, screen error messages, or other GPS-related errors:
  ➡ **Troubleshooting** P. 206
  ➡ **System Limitations** P. 224

Honda Automobile Customer Service Contact Information

Honda Navi

American Honda Motor Co., Inc.

Honda Automobile Customer Service
Mail Stop 500-2N-7A
1919 Torrance Blvd.
Torrance, CA 90501-2746
Tel: (800) 999-1009
Fax: (310) 783-3023

Honda Canada Inc.

Honda Customer Relations
180 Honda Blvd.
Markham, ON
L6C 0H9
Tel: (888)-9-HONDA-9
Hours: 8:00 am to 7:30 pm Mon to Fri (EST)

Visiting Your Dealer

If you have a question that you cannot resolve using the available help resources, you can consult your dealer. Please identify the specific issue (e.g., error occurs when you enter a specific address, when driving on a certain road, or just when it's cold) so that the service advisor can refer the issue to the factory so that a solution can be found. Be patient, the service advisor may be unfamiliar with your specific issue.

Map Coverage

The navigation system provides map coverage for the contiguous United States, Alaska, Hawaii, Canada, and Puerto Rico. The map coverage consists of accurately mapped (verified) metropolitan areas and a less accurate (unverified) rural database. Note that unverified areas are constantly being reviewed and converted to verified areas each year.

Contiguous United States

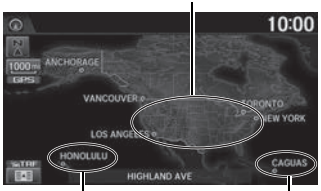

Hawaii Puerto Rico

Alaska Canada

Map coverage update information is available from Honda Automobile Customer Service or online at:

- U.S.: *www.hondanavi.com*
- Canada: *www.honda.ca*

To find navigation system update information:

1. Visit the website:
   - U.S.: *www.hondanavi.com*
   - Canada: *www.honda.ca*
2. Select your vehicle model and model year.
3. Click Map Coverage to display a list of verified coverage areas on the most recent update.
4. Click Map Coverage Details to display a PDF document with a full listing of all coverage areas.
   ▶ Adobe® Reader® is required for viewing and printing the Portable Document Format (PDF) documents. To download the latest version of Adobe Reader, visit *http://get.adobe.com/reader/.*

Obtaining a Navigation Update

Honda is continually expanding the scope of the navigation system. Navigation system software upgrades may be made available periodically, usually in the fall of each year.

To purchase an updated data file:

1. Obtain your vehicle's VIN number and the System/Device Information.
   ➡ **System/Device Information** P. 200
2. Call the Honda Navigation Disc Fulfilment Center at (888) 291-4675, or order online at:
   - U.S.: *www.hondanavi.com*
   - Canada: *www.honda.ca*

Updated data is not available from your dealer. However, the dealer may assist you in obtaining one out of courtesy. There is no program for free updates.

Traffic Information

- Continuously updated traffic information is available in certain areas across the lower 48 U.S. states, Hawaii, and Canada.
- Visit *automobiles.honda.com/traffic* for a complete listing of coverage areas and other information.

Operation in Alaska, Hawaii, Canada, and Puerto Rico

SiriusXM® Radio*

Navigation-equipped vehicles delivered to Alaska, Hawaii, and Puerto Rico are equipped with SiriusXM® hardware, but SiriusXM® broadcasting is not available. There are certain functions that rely on SiriusXM® satellite signal coverage which are not available. Unavailable menu options will appear gray on the LCD display.

Map Coverage

All roads displayed on the map screens are verified roads. Information in this manual relating to "unverified" roads or areas is not applicable.

Address and Place Entry Screens

Entering a destination address or place/landmark on another island may result in a screen caution message. This is because there are no ferry routes between islands in the database.

Shipping a Vehicle to the U.S. Mainland

To receive SiriusXM®* audio, you must call SiriusXM® and set up an account at (800) 852-9696.

* Not available on all models

User Agreement

END-USER TERMS

The data ("Data") is provided for your personal, internal use only and not for resale. It is protected by copyright, and is subject to the following terms and conditions which are agreed to by you, on the one hand, and NAVTEQ North America, LLC ("NT") and its licensors (including their licensors and suppliers) on the other hand.

© 2012 NAVTEQ. All rights reserved.

This data includes information taken with permission from Canadian authorities, including © Her Majesty the Queen in Right of Canada, © Queen's Printer for Ontario, © Canada Post Corporation, GeoBase®, © The Department of Natural Resources Canada. All rights reserved.

NAVTEQ holds a non-exclusive license from the United States Postal Service® to publish and sell ZIP+4® information.

©United States Postal Service® 2009. Prices are not established, controlled or approved by the United States Postal Service®. The following trademarks and registrations are owned by the USPS: United States Postal Service, USPS, and ZIP+4.

TERMS AND CONDITIONS

Personal Use Only. You agree to use this Data for the solely personal, non-commercial purposes for which you were licensed, and not for service bureau, time-sharing or other similar purposes. Accordingly, but subject to the restrictions set forth in the following paragraphs, you may copy this Data only as necessary for your personal use to (i) view it, and (ii) save it, provided that you do not remove any copyright notices that appear and do not modify the Data in any way. You agree not to otherwise reproduce, copy, modify, decompile, disassemble or reverse engineer any portion of this Data, and may not transfer or distribute it in any form, for any purpose, except to the extent permitted by mandatory laws. Multi-disc sets may only be transferred or sold as a complete set as provided by NT and not as a subset thereof.

Restrictions. Except where you have been specifically licensed to do so by NT, and without limiting the preceding paragraph, you may not (a) use this Data with any products, systems, or applications installed or otherwise connected to or in communication with vehicles, capable of vehicle navigation, positioning, dispatch, real time route guidance, fleet management or similar applications; or (b) with or in communication with any positioning devices or any mobile or wireless-connected electronic or computer devices, including without limitation cellular phones, palmtop and handheld computers, pagers, and personal digital assistants or PDAs.

Warning. The Data may contain inaccurate or incomplete information due to the passage of time, changing circumstances, sources used and the nature of collecting comprehensive geographic data, any of which may lead to incorrect results.

No Warranty. This Data is provided to you "as is," and you agree to use it at your own risk. NT and its licensors (and their licensors and suppliers) make no guarantees, representations or warranties of any kind, express or implied, arising by law or otherwise, including but not limited to, content, quality, accuracy, completeness, effectiveness, reliability, fitness for a particular purpose, usefulness, use or results to be obtained from this Data, or that the

Continued

Data or server will be uninterrupted or error-free.

Disclaimer of Warranty: NT AND ITS LICENSORS (INCLUDING THEIR LICENSORS AND SUPPLIERS) DISCLAIM ANY WARRANTIES, EXPRESS OR IMPLIED, OF QUALITY, PERFORMANCE, MERCHANTABILITY, FITNESS FOR A PARTICULAR PURPOSE OR NON-INFRINGEMENT. Some States, Territories and Countries do not allow certain warranty exclusions, so to that extent the above exclusion may not apply to you.

Disclaimer of Liability: NT AND ITS LICENSORS (INCLUDING THEIR LICENSORS AND SUPPLIERS) SHALL NOT BE LIABLE TO YOU: IN RESPECT OF ANY CLAIM, DEMAND OR ACTION, IRRESPECTIVE OF THE NATURE OF THE CAUSE OF THE CLAIM, DEMAND OR ACTION ALLEGING ANY LOSS, INJURY OR DAMAGES, DIRECT OR INDIRECT, WHICH MAY RESULT FROM THE USE OR POSSESSION OF THE INFORMATION; OR FOR ANY LOSS OF PROFIT, REVENUE, CONTRACTS OR SAVINGS, OR ANY OTHER DIRECT, INDIRECT, INCIDENTAL, SPECIAL OR CONSEQUENTIAL DAMAGES ARISING OUT OF YOUR USE OF OR INABILITY TO USE THIS INFORMATION, ANY DEFECT IN THE INFORMATION, OR THE BREACH OF THESE TERMS OR CONDITIONS, WHETHER IN AN ACTION IN CONTRACT OR TORT OR BASED ON A WARRANTY, EVEN IF NT OR ITS LICENSORS HAVE BEEN ADVISED OF THE POSSIBILITY OF SUCH DAMAGES. Some States, Territories and Countries do not allow certain liability exclusions or damages limitations, so to that extent the above may not apply to you.

Export Control. You agree not to export from anywhere any part of the Data provided to you or any direct product thereof except in compliance with, and with all licenses and approvals required under, applicable export laws, rules and regulations.

Entire Agreement. These terms and conditions constitute the entire agreement between NT (and its licensors, including their licensors and suppliers) and you pertaining to the subject matter hereof, and supersedes in their entirety any and all written or oral agreements previously existing between us with respect to such subject matter.

Governing Law. The above terms and conditions shall be governed by the laws of the State of Illinois, without giving effect to (i) its conflict of laws provisions, or (ii) the United Nations Convention for Contracts for the International Sale of Goods, which is explicitly excluded. You agree to submit to the jurisdiction of the State of Illinois for any and all disputes, claims and actions arising from or in connection with the Data provided to you hereunder.

Government End Users. If the Data is being acquired by or on behalf of the United States government or any other entity seeking or applying rights similar to those customarily claimed by the United States government, this Data is a “commercial item” as that term is defined at 48 C.F.R. (“FAR”) 2.101, is licensed in accordance with this End User License Agreement, and each copy of the Data delivered or otherwise furnished shall be marked and embedded as appropriate with the following “Notice of Use,” and shall be treated in accordance with such Notice:

■NOTICE OF USE

Contractor (Manufacturer/ Supplier) Name: NAVTEQ

CONTRACTOR (MANUFACTURER/ SUPPLIER) ADDRESS: 425 West Randolph St., Chicago, Illinois 60606

This Data is a commercial item as defined in FAR 2.101 and is subject to the End User License Agreement under which this Data was provided.

© 2012 NAVTEQ – All rights reserved.

If the Contracting Officer, federal government agency, or any federal official refuses to use the legend provided herein, the Contracting Officer, federal government agency, or any federal official must notify NAVTEQ prior to seeking additional or alternative rights in the Data.

As required by the FCC

1. This device complies with Part 15 of the FCC Rules and Canadian RSS-210/ RSSGen. Operation is subject to the following two conditions: (1) this device may not cause harmful interference, and (2) this device must accept any interference received, including interference that may cause undesired operation.
2. The FCC requires the user to be notified that any changes or modifications made to this device that are not expressly approved by the party responsible for compliance may void the user's authority to operate the equipment.
3. This product emits radio frequency energy, but the radiated output power of this device is far below the FCC and IC radio frequency exposure limits. This equipment complies with FCC and IC RF radiation exposure limits set forth for an uncontrolled environment. Nevertheless, the device should be used in such a manner that the potential for human contact with the antenna during normal operation is minimized.

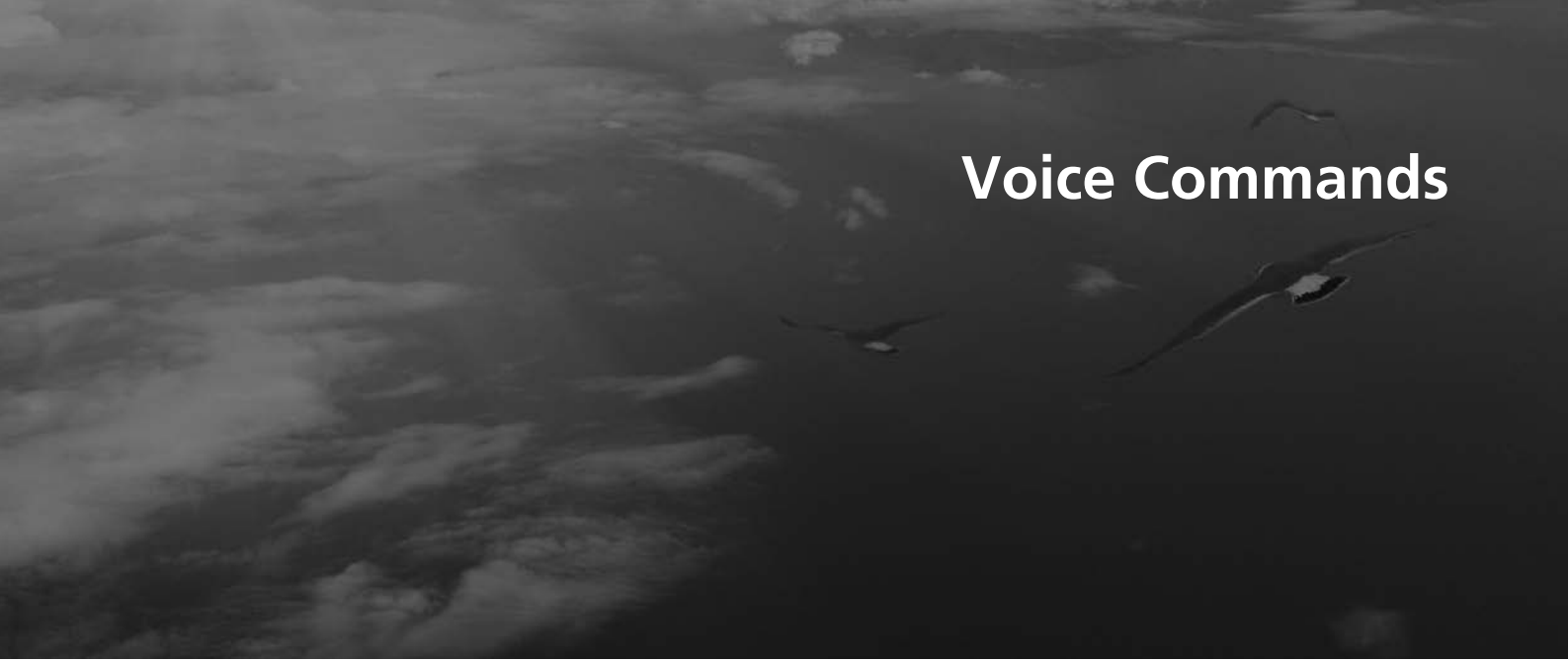

Voice Commands

Voice Commands 234
Global Commands 234
Voice Portal Commands 234
Navigation Commands 234
Information commands 236
Climate Control Commands 237
Audio Commands 237
Cellular Phone Commands 240
On-Screen Commands 240
Spelling Assistance 240
List of Categories 244

Global Commands

The system accepts these commands on any screen.

*Voice Help**
Display navigation (equivalent to **Navi**)
Display map
Display menu (equivalent to **MENU**)
Display information (equivalent to **Info**)
Display phone screen (equivalent to **Phone**)
Display audio screen (equivalent to **Audio**)
Display clock
Display wallpaper
Display Voice Portal
Display home (equivalent to **HOME**)
Display setting (equivalent to **Settings**)
Trip computer
Back or Cancel (equivalent to **BACK**)
What is today's date?
What time is it?

* This command displays available commands for current screen.

Voice Portal Commands

The system accepts these commands on the Voice Portal screen.

Phone Call
Music Search
Voice Help
Address
*Place Name**
More Destination Methods

* This command is available only when you select English for the system language on U.S. models. In other case, *Find Nearest POI Category* is displayed.

Navigation Commands

The system accepts these commands on a map/guidance screen.

Map Display Commands

Display current location (shows current latitude, longitude, and elevation)
Display/Hide (specify icon type):
ATM
gas station
restaurant
post office
grocery store
lodging (hotel, motel)
parking garage
parking lot
school
hospital
freeway exit information
highway exit information
*traffic**
*traffic speeds**
*traffic icons**
Go home 1
Go home 2
Register the current location (stores current location in the **Address Book**)

* These commands are only available in certain areas.

Map Scale Commands

Display north up
Display heading up
Display 3D map
Display zoom in
Display zoom out
Display (specify scale):
- *1/20 mile (80 m) scale*
- *1/8 mile (200 m) scale*
- *1/4 mile (400 m) scale*
- *1/2 mile (800 m) scale*
- *1 mile (1600 m) scale*
- *2 mile (3 km) scale*
- *5 mile (8 km) scale*
- *15 mile (24 km) scale*
- *50 mile (80 km) scale*
- *150 mile (240 km) scale*
- *350 mile (560 km) scale*
- *1000 mile (1600 km) scale*

Max zoom in
Max zoom out

Find Place Commands

Find nearest (specify place):
- *Fuel and auto*
- *ACURA dealers*
- *HONDA dealers*
- *Gas station*
- *Hydrogen station*
- *Auto parts & electronics*
- *Auto repair & maintenance*
- *Car wash & detailing*
- *Motorcycle dealers*
- *Other car dealers*
- *Roadside assistance*
- *ATM and bank*
- *ATM*
- *Bank*
- *Check cashing*
- *Community*
- *Business*
- *City hall*
- *Civic center*
- *Convention center*
- *Court house*
- *Higher education*
- *Library*
- *Post office*
- *School*
- *Emergency room*
- *Hospital*
- *Police station*
- *Veterinarian*
- *Lodging*
- *Bed & breakfast*
- *Hotel*
- *Recreation*
- *Amusement park*
- *Golf course*
- *Historical monument*
- *Marina*
- *Movie theater*
- *Museum*
- *Park*
- *Performing arts*
- *Sports complex*
- *Tourist attraction*
- *Restaurant*
- *American restaurant*
- *Californian restaurant*
- *Chinese restaurant*
- *Coffee shop*
- *Continental restaurant*
- *Fast food*
- *French restaurant*
- *German restaurant*
- *Greek restaurant*

Continued

Indian restaurant
Italian restaurant
Japanese restaurant
Korean restaurant
Mexican restaurant
Pizza
Seafood restaurant
Thai restaurant
Vegetarian restaurant
Vietnamese restaurant
Other restaurant
Shopping area
Accessory store
Book store (Music, Video)
Clothing store
Grocery store
Home improvement store
Mall
Office supply store
Pharmacy
Pet food store
Sewing store
Shoe store
Sporting goods store
Toy store
Travel center
Airport
Automobile club
Bus station
Camping
Commuter rail station
Ferry terminal
Named place
Park & ride
Parking garage
Parking lot
Rental car agency
Rest area
Ski area
Tourist information
Train station
Travel agency
Truck stop

■ Route Commands

The system accepts these commands when a route is set.

How long to the destination?
How far to the destination?
Display destination map
Display entire route
Cancel route
Repeat guidance
Route menu

Information commands

The system accepts these commands on most screens.

*Display Traffic List**
*Display traffic on my Route** (when en route)
Trip computer
Display clock
Display wallpaper

* These commands are only available in certain areas.

Climate Control Commands

The system accepts these commands on most screens.

Climate control automatic (maintains selected temperature)
Climate control on[*1]
Climate control off[*1]
Air conditioner on[*1]
Air conditioner off[*1]
Climate control defrost on[*1]
Climate control defrost off[*1]
Rear defrost on[*1]
Rear defrost off[*1]
Climate control fresh air
Climate control recirculate
Climate control vent
Climate control bi-level (vent and floor)
Climate control floor
Climate control floor and defrost
Fan speed up
Fan speed down
Fan speed # (#: 1 to 7)
Temperature # degrees (#: 57 to 87 °F/15 to 29 °C)
Driver temperature # degrees (#: 57 to 87 °F/15 to 29 °C)
Passenger temperature # degrees (#: 57 to 87 °F/15 to 29 °C)*
Temperature up
Temperature down
Driver Temperature up
Driver Temperature down
*Passenger temperature up**
*Passenger temperature down**
Temperature max heat
Temperature max cool

*1: These commands toggle the function on and off, so the command may not match your intended action.

Audio Commands

The system accepts these commands on most screens.

Radio Commands

Audio on[*1]
Audio off[*1]
Radio on[*1]
Radio off[*1]
Radio select FM
Radio select AM
Radio tune to # FM (#: frequency, e.g., 95.5)
Radio tune to # AM (#: frequency, e.g., 1020)
Radio seek up
Radio seek down
Radio next station
Radio preset # (#: 1 to 12)
Radio FM preset # (#: 1 to 12)
Radio AM preset # (#: 1 to 6)
Radio scan[*1]
*Turn on XM radio**
*Radio select XM**
XM channel (channel name)*
XM channel # (#: 0 to 255)*
*XM channel up**

Continued

* Not available on all models

*XM channel down**
XM category up
XM category down
XM preset # (#: 1 to 12)
XM scan[*, *1]
XM category scan[*, *1]
XM channel scan[*, *1]
*XM category mode**
*XM channel mode**

*1: These commands toggle the function on and off, so the command may not match your intended action.

Audio volume levels cannot be controlled using voice control.

Disc Commands

DISC play
DISC play track # (#: 1 to 30)
DISC skip forward
DISC skip back
DISC track random[*1]
DISC track repeat[*1]
DISC track scan[*1]
DISC folder up
DISC folder down
DISC folder random[*1]
DISC folder repeat[*1]
DISC folder scan[*1]
DISC normal play (cancels random, repeat, or scan play mode, resumes normal play mode)

*1: These commands toggle the function on and off, so the command may not match your intended action.

USB Commands

USB play
USB play track # (#: 1 to 30)
USB skip forward
USB skip back
USB track random[*1]
USB track repeat[*1]
USB track scan[*1]
USB folder up
USB folder down
USB folder random[*1]
USB folder repeat[*1]
USB folder scan[*1]
USB normal play (cancels random, repeat, or scan play mode, resumes normal play mode)

*1: These commands toggle the function on and off, so the command may not match your intended action.

* Not available on all models

iPod Commands

iPod play
iPod play track # (#: 1 to 30)
iPod skip forward
iPod skip back
*iPod track shuffle**
*iPod album shuffle**
*iPod track repeat**
iPod normal play (cancels repeat or shuffle play mode, resumes normal play mode)
What am I listening to?
Who am I listening to?
Who is this?
Who's playing?
What's playing?
What album is this?

* These commands toggle the function on and off, so the command may not match your intended action.

Pandora® Commands

Pandora (Station name)
Pandora play
Pandora like this song
Pandora dislike this song
Pandora skip forward
Pandora station up
Pandora station down
*Pandora pause**
*Pandora resume**

* These commands toggle the function on and off, so the command may not match your intended action.

Bluetooth® Audio Commands

Bluetooth audio play
Bluetooth audio skip forward
Bluetooth audio skip back
*Bluetooth audio group up**
*Bluetooth audio group down**
Bluetooth audio pause
Bluetooth audio resume

* These commands are not available depending on the paired *Bluetooth* audio devices.

Bluetooth Audio commands may not work on some phones or *Bluetooth* audio devices.

AUX Commands

Auxiliary play (for HDMI® video)

Song By Voice™ commands

What am I listening to?
Who am I listening to?
Who is this?
Who's playing?
What's playing?
What album is this?
Play artist (name)
Play track/song (name)
Play album (name)
Play genre/category (name)
Play playlist (name)
Play composer (name)
List artist (name)
List album (name)
List genre/category (name)
List playlist (name)
List composer (name)

Cellular Phone Commands

The system accepts these commands on any screen.

Dial (Call) by number
Dial (Call) by name
Call (phone number or contact name)

Contacts that are imported from your phone to the vehicle are all made available by voice. Voice tags can also be recorded for each of your speed dial entries.

On-Screen Commands

The system accepts these commands on any screen. There are over 100 on-screen commands. Say what is written on the screen to activate that selection. For lists, you can say the list item number to select that item. The following commands are some examples among many.

*Next/Previous**1
*Right/Left**2
*Up/Down**1
Return
OK (excluding Startup Confirmation screen)
Delete
*Keypad**2
*Qwerty**2
*Alphabet keyboard**2
*ABC**2
*A acute A grave A circumflex**2
*Number Symbol**2

*1: While driving, you can scroll down the list up to three pages.
*2: These commands can be accepted from a keyboard screen to enter letters.

Spelling Assistance

The voice control system can also recognize phonetic alphabet input for numbers, letters, accented letters, punctuation marks, and symbols.

When selecting letters using the voice control system, a confirmation box may pop up to confirm the entry.

Numbers

Number	Say …
1	*One*
2	*Two*
3	*Three*
4	*Four*
5	*Five*
6	*Six*
7	*Seven*
8	*Eight*
9	*Nine*
0	*Zero*

Letters

Say …	Or say…
A	*Alpha/Apple*
B	*Bravo/Boy*
C	*Charlie*
D	*Delta/Dog*
E	*Echo/Edward*
F	*Foxtrot/Frank*
G	*Golf/George*
H	*Hotel/Henry*
I	*India/Igloo*
J	*Juliet/John*
K	*Kilo/King*
L	*Lima/Larry*
M	*Mike/Mary*

Say …	Or say…
N	*November/Nancy*
O	*Oscar*
P	*Papa/Paul*
Q	*Quebec/Queen*
R	*Romeo/Robert*
S	*Sierra/Sam*
T	*Tango/Tom*
U	*Uniform/Uncle*
V	*Victor*
W	*Whiskey/William*
X	*X-ray*
Y	*Yankee/Yellow*
Z	*Zulu/Zebra*

Continued

Accented Letters

Say …	Or say…
À	*A grave*
Á	*A acute*
Â	*A circumflex*
Ã	*A Tilde*
Ä	*A umlaut*
Ç	*C cedilla*
È	*E grave*
É	*E acute*
Ê	*E circumflex*
Ë	*E umlaut*
Ì	*I grave*
Í	*I acute*
Î	*I circumflex*
Ï	*I umlaut*
Ó	*O acute*
Ô	*O circumflex*
Õ	*O Tilde*
Ö	*O umlaut*
Ù	*U grave*
Ú	*U acute*
Û	*U circumflex*
Ü	*U umlaut*

Symbols

Symbol	Or say…
@	*At sign*
^	*Caret*
*	*Asterisk*
_	*Underscore*
`	*Back quote*
,	*Comma*
.	*Dot*
?	*Question mark*
:	*Colon*
;	*Semicolon*
+	*Plus*
¿	*Inverted Question Mark*
¡	*Inverted Exclamation Point*

Symbol	Or say…
«	*Left-Pointing Double Angle Quotation Mark*
»	*Right-Pointing Double Angle Quotation Mark*
-	*Hyphen*
!	*Exclamation point*
"	*Double quote*
#	*Pound*
$	*Dollar*
%	*Percent*
&	*Ampersand*
'	*Apostrophe*
(	*Open parenthesis*
)	*Close parenthesis*
~	*Tilde*
/	*Slash*
<	*Less than*
>	*Greater than*
{	*Open brace*
}	*Close brace*

Fuel/Auto	
All Types (Fuel/Auto)	Auto Repair & Maintenance
Acura Dealers	Car Wash & Detailing
Honda Dealers	Motorcycle Dealers
Gas Station	Other Car Dealers
Hydrogen Station	Roadside Assistance
Auto Parts & Electronics	

ATM/Bank	
All Types (ATM/Bank)	Bank
ATM	Check Cashing/Money Trans

Community	
All Types (Community)	Court House
Business	Higher Education
City Hall	Library
Civic/Community Center	Post Office
Convention/Exhibition Cent	School

Emergency	
All Types (Emergency)	Police Station
Honda Roadside Assistance	Roadside Assistance
Hospital	Veterinarian

Lodging	
All Types (Lodging)	Hotel/Motel
Bed & Breakfast	

Recreation	
All Types (Recreation)	Museum
Amusement Park	Park/Recreation Area
Golf Course	Performing Arts
Historical Monument	Sports Complex
Marina	Tourist Attraction
Movie Theater	

Restaurant	
All Types (Restaurant)	Indian
American	Italian
Café/Coffee Shop	Japanese
Californian	Korean
Chinese	Mexican
Continental	Pizza
Fast Food	Seafood
French	Thai
German	Vegetarian
Greek	Vietnamese
	Other

Shopping	
All Types (Shopping)	Office Supplies/Electronics
Accessories/Jewelry	Pharmacy/Drug Store
Auto Parts & Electronics	Pet Food/Supplies
Books/Music/Video	Sewing/Linen
Clothing	Shoes/Bags
Groceries	Sporting Goods
Home Improvement	Toys/Arts/Crafts
Mall/Department Store	

Travel	
All Types (Travel)	Parking Garage/House
Airport	Parking Lot
Automobile Club	Rental Car Agency
Bed & Breakfast	Resort
Bus Station	Rest Area
Camping	Ski Area
Commuter Rail Station	Tourist Attraction
Ferry Terminal	Tourist Information
Hotel/Motel	Train Station
Named Place	Travel Agency
Park & Ride	Truck Stop/Plaza

Symbols

(Audio Power) Button 4
(Channel) Button 4, 129
(Display Mode) Button 4, 25
(Display) Button 4, 129
(Eject) Button 4
(Hang-Up/Back) Button 4, 22
(Pick-Up) Button 4, 187
(Talk) Button 4, 22
(Volume) Button 4, 129

Numbers

3D Angle Adjustment 55
3D Map 54

A

Address
- Editing Address Book 30
- Editing Avoid Area 45
- Setting Destination 82

Address Book
- Editing Address Book 28
- Saving to Address Book 98
- Setting Destination 87

Address Book PIN 34
Adjust Time 75
Answer 187
ATM/Bank (Place Category) 91
Audio 7, 125
- Basic Operation 9
- Remote Control 128
- Settings 131
- Voice Commands List 237

Audio Menu
- *Bluetooth*® Audio 164
- Disc 144
- FM/AM Radio 135
- iPod 149
- Pandora® 156
- SiriusXM® Radio 139
- USB Flash Drive 160

Audio Source Pop-Up 131
Auto Daylight 70
Auto Time Zone 70
Automatic Phone Sync 176
Avoid Streets 119
Avoided Area 44

B

BACK 4
Background Color 66
Beep Volume 67
Black Level 65
Bluetooth (Settings) 172
- Bluetooth On/Off Status 172

Bluetooth Device List
- Audio 131
- Phone 174

Bluetooth® Audio
- Playing 161
- Voice Commands List 239

Bluetooth® HandsFreeLink® 167
- Bluetooth Setting 172
- Making a Call 183
- Pairing a Phone 170
- Phone Setting 182
- Receiving a Call 187
- Setting Speed Dials 177

Brightness 65

C

Call History 186
Cancel Route 118
Category
- Editing Address Book 31
- Place Category List 244
- SiriusXM® 138

Category History 37
Change Bluetooth Audio Device 131
Change Route Preference 111
Change State 83
Channel
- SiriusXM® 138

Channel List 139
City 84
City Vicinity 92
Clear Current Route 120

Clock Adjustment 70
Adjust Time 75
Auto Daylight 70
Auto Time Zone 70
Clock Display 70
Clock Format 70
Clock Location 71
Resetting 75
Clock Reset 71
Clock/Wallpaper Type
Clock 71
Wallpaper 72
Color (Day) 53
Color (Night) 53
Community (Place Category) 91
Connect Phone 171
Continue Trip To 123
Contrast 65
Coordinate 95
Correct Vehicle Position 62
Current Location 56
Current Position
Editing Address Book 30
Setting Destination 96
Customize 51

D

Delete This Device 175
Destination List
Adding Waypoint 113
Editing 116
Detour 118
Dial 185
Directions 107
Disc
Playing 141
Voice Commands List 238
Display Mode 25
Display Settings 65

E

Edit Device Name 174
Edit Go Home 1 33
Edit Go Home 2 33
Edit Home Entry 98
Edit Pairing Code 173
Edit POI Search Radius Along Route 43
Edit Speed Dial 177
Edit/Delete Entry 98, 123
Emergency (Place Category) 91
Enhanced Voice Guidance 46
Error Messages
Bluetooth® HandsFreeLink® 219
Disc Player 215
iPod/USB Flash Drive 218
Navigation System 214
Pandora® 216
Smartphone Connection 220
Exit Info. 108

F

Factory Data Reset 78
FM/AM Radio
Playing 133
Voice Commands List 237
Folder
Disc 142
USB Flash Drive 159
Folder List
Disc 143
Fuel/Auto (Place Category) 91

G

Go Home 1 12
Go Home 1 PIN 34
Go Home 2 12
Go Home 2 PIN 34
Group
Bluetooth® Audio 163
Guidance 46
Guidance Mode 47

H

Hang Up 187
HD Radio Mode 131
Heading-Up 54
HOME 4, 7
HOME Screen 7
Honda Customer Service 226

HondaLink Assist 195

I

Info 7
Info Menu 199
Info Screen Preference 199
Intersection 94
iPod
  Connecting, Disconnecting 146
  Playing 146
  Voice Commands List 239

K

Keyboard Layout 76

L

Language 77
Lodging (Place Category) 91

M

Map 49
Map Input
  Editing Avoid Area 45
  Setting Destination 96
Map Legend 10, 57
Map Menu 105
Map Screen 100
  Icon 10, 51, 59
  Orientation 54
  Scale 58
Map Update
  Checking Version 201
  Obtaining Update Data 228
  Viewing Update Status 201
Map/Guidance 106
MENU 4, 111
Menu Button 4, 130
Music Search
  iPod 150
Mute 187

N

Navi 7
Navigation menu
  Destination 80
  Route Option 111
North-Up 54

O

Off-road Tracking
  Driving 103
  Setting 61
Others (Settings) 76

P

Pair Phone 170
Pandora®
  Playing 154
  Voice Commands List 239
Personal Info 27
Phone 7
  Voice Commands List 240
Phone (Settings) 182
Phonebook 184
Phonebook Phonetic Modification
  Adding 180
  Editing 181
PIN Number 34
Place Category
  Editing Address Book 30
  Setting Destination 91
Place Name
  Editing Address Book 30
  Setting Destination 88
Place Phone Number
  Editing Address Book 30
  Setting Destination 90
Previous Destination
  Deleting 36
  Editing Address Book 30
  Setting Destination 93

R

Radio
- FM/AM ... 133
- SiriusXM® ... 137

Radio Data System ... 136
Random/Repeat
- Disc ... 144
- USB Flash Drive ... 160

RDS INFO ... 131
Rear Camera (Settings) ... 203
Recalculation ... 103
Recreation (Place Category) ... 91
Remember Last Screen ... 76
Restaurant (Place Category) ... 91
Ring Tone ... 182
Route Option ... 111
Route Preference ... 39
Routing ... 38

S

Scan
- Disc ... 144
- FM/AM Radio ... 135
- SiriusXM® ... 139
- USB Flash Drive ... 160

Search by Name ... 92
Search Nearby ... 98, 120
Security Code ... 222
Seek
- FM/AM Radio ... 134

Settings ... 7
Shopping (Place Category) ... 91
Shuffle/Repeat
- iPod ... 149

Siri Eyes Free ... 24
SiriusXM® Radio
- Playing ... 137
- Voice Commands List ... 237

Song
- iPod ... 148

Song by Voice
- Searching Music ... 151
- Setting ... 69

Song By Voice Phonetic Modification ... 152
Sort by Distance to Travel ... 92
Sound ... 132
Sound/Beep ... 67
SOURCE ... 9
SOURCE Button ... 4, 128
Speed Dial
- Making a Call ... 186
- Registering ... 177

Straight Line Guide ... 55
Street ... 85
System Settings ... 63
System/Device Information ... 200

T

TAG ... 134
Text/Email ... 192
- Setting ... 194

Touch Tones ... 187
Track
- *Bluetooth*® Audio ... 163
- Disc ... 142
- USB Flash Drive ... 159

Traffic Incidents ... 110
Traffic Rerouting ... 42
- Driving ... 109
- Setting ... 42

Transfer ... 187
Travel (Place Category) ... 91
Trip Computer ... 198
Tune
- FM/AM Radio ... 134

U

Unit (mile or km) ... 76
Unverified Routing ... 40
Update System Software
- Finding Update Information ... 227
- Obtaining Update Data ... 228

USB Flash Drive
- Connecting, Disconnecting ... 157
- Playing ... 157
- Voice Commands List ... 238

User Name ... 35

V

Verbal Reminder ... 67
View ... 54
View Area ... 44

View Routes 99
Voice
Map Menu..... 104
Voice Command Tips 76
Voice Commands
Basic Operation..... 8
Help..... 15
Voice Commands List..... 234
Voice Control System..... 22
Voice Control Operation
Basic Operation..... 5
Siri Eyes Free 24
Voice Portal 5
Voice Commands List..... 234
Voice Prompt..... 69
Voice Recog..... 69
Voice Tag
Editing 179
Registering..... 178
VOL (Volume)..... 4
Volume
Guidance 68

W

Wallpaper..... 72
Waypoint
Adding 112
Deleting, Ordering 116