GIULIA / STELVIO

2020 INFORMATION AND ENTERTAINMENT SYSTEM

INTRODUCTION

INTRODUCTION 5

TIPS, CONTROLS AND GENERAL INFORMATION

CYBERSECURITY 6
TIPS 7
MULTIMEDIA DEVICES: SUPPORTED AUDIO FILES AND FORMATS 7
NOTES ON TRADEMARKS 8
EXTERNAL AUDIO SOURCES 8
ANTI-THEFT PROTECTION 8
SOFTWARE UPDATES 8
MAP UPDATE 8
AUDIO SYSTEM 9
GPS RECEPTION (GLOBAL POSITIONING SYSTEM) 10
IMPORTANT INFORMATION ON COPYRIGHTS 10

CONTROLS

CONTROLS ON CONSOLE 11
CONTROL SUMMARY TABLE 11

CONTROLS ON STEERING WHEEL

DESCRIPTION 13
STEERING WHEEL CONTROL SUMMARY TABLE 13

TOUCHSCREEN FUNCTION

ACTIONS THAT CAN BE PERFORMED USING THE TOUCHSCREEN FUNCTION 15

WIDGET

WIDGET INTERACTION MODES 16
MOVING WIDGETS 16
RESIZING WIDGETS 17
VIEWING WIDGET CONTENTS 18
REORDER THE WIDGETS 18

MENU STRUCTURE

MAIN MENU 20
- Accessing The Main Menu 20
- Indications On The Display 20

ACTIVE SCREEN 21
- Action Buttons 22
- “Scrolling” Sidebar 22
- “A-Z” Search 22
- Reorder The Items In A List 22
- Information Screens 22

SHORTCUT MENU 23
- Displaying The “Shortcut” Menu Status Bar 23
- Status Bar Display Interruption 23
- Settings Menu 23
- Adding A New Item (“Add”) 23
- Selecting A Prestored Item 24
- Editing A Stored Entry 24

GRAPHIC KEYBOARD 25
- Using The Graphic Keyboard 25
- Special Characters 25
- Search Results 26
- Next Valid Character 26
- Delete A Character 26
- Handwriting Function 26
- Messages On The Display 27

TURNING THE SYSTEM ON AND OFF

ON/OFF AND VOLUME BUTTON 28

RADIO (TUNER) MODE

RADIO MODE SELECTION 29
MAIN MENU RADIO SCREEN 29
SELECTING A FREQUENCY BAND 30
RADIO STATION SELECTION 30
PREVIOUS/NEXT RADIO STATION FAST SEARCH 30
PREVIOUS/NEXT RADIO STATION SEARCH 30
MANUAL TUNING AM/FM RADIO STATION 30
SIRIUSXM® RADIO — IF EQUIPPED 31
FAVORITES 32
RADIO STATION LIST 32
HD RADIO™ — IF EQUIPPED 33
SETTING THE PRESETS 33
AUDIO 33

MEDIA MODE

AUDIO SOURCE SELECTION.....35
SHUFFLE/PLAYBACK MODE 35
TRACK SELECTION (LIBRARY) 35
CONNECTING A USB/iPOD® DEVICE.....36

BLUETOOTH® SOURCE

PAIRING A BLUETOOTH® AUDIO DEVICE 37

USB/IPOD® SUPPORT

USB/IPOD® MODE.....38

AUX SOURCE

AUX MODE 39

PHONE MODE

MAIN FUNCTIONS 40
DISPLAYED INFORMATION 40
MAIN PHONE MENU.....42
PAIRING A MOBILE PHONE 42
TRANSMISSION OF PHONE DATA (PHONEBOOK AND RECENT CALLS) 43
CONNECTION/DISCONNECTION OF A MOBILE PHONE OR A BLUETOOTH® AUDIO DEVICE 44
DELETION OF A MOBILE PHONE OR A BLUETOOTH® AUDIO DEVICE 44
SETTING A MOBILE PHONE OR A BLUETOOTH® AUDIO DEVICE AS A PRIORITY DEVICE.....44
DELETION OF PHONE DATA (PHONEBOOK AND RECENT CALLS) 44
MAKING A PHONE CALL 45
FAVORITES 46
CONTACTS..... 46
TEXT MESSAGE READER 47
MANAGING CALLS 48
ENDING A CALL 49
ACTIVATION/DEACTIVATION OF THE MICROPHONE 50

NAVIGATION MODE — IF EQUIPPED

SAFETY/LEGAL NOTICE 51
NAVIGATION ACTIVATION..... 51
NAVIGATION DEACTIVATION..... 52
NAVIGATION MAIN SCREEN 52
DRIVING VIEW 54
NAVIGATION INSTRUCTIONS..... 55
SYMBOLS DISPLAYED ON ROUTE — IF EQUIPPED..... 56
ACTIONS ON THE NAVIGATION MAP 59
ZOOM (MAP ENLARGEMENT/ REDUCTION)..... 59
SET DESTINATION..... 59
RECENT DESTINATIONS 61
FAVORITE DESTINATIONS.....62
BROWSE MAP.....63
STOP NAVIGATION.....63
MANAGE ROUTE.....64
ROUTE INFORMATION.....65
VOLUME.....65
FASTEST ROUTE.....66
POINT OF INTEREST (POI).....66
DISPLAY OF POI.....67

SETTINGS

SETTINGS.....68

PERFORMANCE PAGES

TECHNICAL GAUGES 77
CONSUMPTION HISTORY.....77
Fuel Consumption Chart.....78
Average Fuel Consumption 78
Reset (Consumption Reset) 78
EFFICIENT DRIVE.....78
Efficient Drive Data View 79
ENGINE TORQUE 79
TEMPERATURES — QUADRIFOGLIO VERSION ONLY 80
DRAG RACE — QUADRIFOGLIO VERSION ONLY 80
Displaying “Drag Race” Contents 80
Reset (Consumption Reset) 81
Status Display 81
PERFORMANCE CONTENT— IF EQUIPPED 82

VEHICLE INFORMATION

SERVICE (SCEDULED SERVICING).....83
TIRE PRESSURE MONITORING SYSTEM (TPMS).....84
Low Tire Pressure Indication.....84
TPMS Check Message.....84
ENGINE OIL LEVEL 84
Alfa DNA System 84
OWNER MANUAL.....85

DRIVER ASSISTANCE

"SAFETY" SUBMENU 86
Indications On The Display.....86
"COMFORT" SUBMENU.....87
Indications On The Display.....87
SYSTEM SETTINGS.....87
SYSTEM ACTIVATION/DEACTIVATION.....88
Active Blind Spot Alert 88
Blind Spot Monitoring.....88
Lane Departure Warning.....88
Lane Keeping Assist 89
Forward Collision Warning 89
Traffic Sign Information.....89
Driver Attention Assist 89
Intelligent Speed Control.....89
Speed Limiter.....89
Park Sensors.....89
Rear View Camera — If Equipped 90
AHB (Automatic High Beam) System — If Equipped 90
SLIDER 90

APPLE CARPLAY® AND ANDROID AUTO™

APPLE CARPLAY® APP SETUP 91
ANDROID AUTO™ APP SETUP 92
INDICATIONS ON THE DISPLAY 92
USING THE APP..... 93
NAVIGATION 93
CLOSING THE APPLE CARPLAY® AND ANDROID AUTO™ APPS 93

ALFA CONNECT — IF EQUIPPED

INTRODUCTION TO ALFA CONNECT..... 95
What Is Alfa Connect?..... 95
Included Trial Period For New Vehicles..... 95
Features And Packages 96
GETTING STARTED WITH Alfa Connect... 96
Activation 96
Download The Alfa Connect App 96
Using Your Owner's Site..... 97
USING ALFA CONNECT.....97
SOS Call 97
Roadside Assistance Call 100
Send & Go 101
Vehicle Finder..... 101
4G Wi-Fi Hotspot — If Equipped 103
Stolen Vehicle Assistance 104
Remote Door Lock/Unlock 105
Remote Vehicle Start..... 107
Remote Horn & Lights 108
Monthly Vehicle Health Report 109
Vehicle Health Alert..... 109
In-Vehicle Notifications — If Equipped 110
Amazon Alexa® Skill — If Equipped ... 110
Family Alerts — If Equipped 111
SmartWatch Integration — If Equipped 111

MANAGE MY ALFA CONNECT ACCOUNT 111
How To Manage My Alfa Connect Account.....111
ALFA CONNECT AND FAQs..... 112
Alfa Connect Business Hours:.....112
Data Collection & Privacy.....114
Safety Guidelines.....114

WIRELESS RECHARGING SYSTEM — IF EQUIPPED

OPERATION 115

VOICE CONTROLS

INTRODUCTION 116
ACTIVATING/DEACTIVATING VOICE SESSIONS.....116
VOICE SESSION STATUS.....117
MULTIPLE CHOICE LIST..... 117
VOICE COMMANDS - PRACTICAL USE..... 118
RADIO AM/FM/XM VOICE COMMANDS..... 118
MEDIA VOICE COMMANDS 119
NAVIGATION VOICE COMMANDS..... 120
PHONE VOICE COMMANDS 121
GENERAL INFORMATION 122

INTRODUCTION

This vehicle is equipped with the Information and Entertainment System designed to the specific features of the passenger compartment. It has a customized design, which matches the style of the dashboard and the center console.

The radio system is installed to give the driver and passenger easy access. The controls can be quickly located from the graphical display on the front, making the device easy to use.

To increase protection against theft, the system has a protection system, which only allows it to be used on its originally fitted vehicle.

The instructions for use are given below; we recommend you read them carefully and always keep them on hand (for example, in the glove compartment).

CYBERSECURITY

Your vehicle may be a connected vehicle and may be equipped with both wired and wireless networks. These networks allow your vehicle to send and receive information. This information allows systems and features in your vehicle to function properly.

Your vehicle may be equipped with certain security features to reduce the risk of unauthorized and unlawful access to vehicle systems and wireless communications. Vehicle software technology continues to evolve over time and FCA US LLC, working with its suppliers, evaluates and takes appropriate steps as needed. Similar to a computer or other devices, your vehicle may require software updates to improve the usability and performance of your systems or to reduce the potential risk of unauthorized and unlawful access to your vehicle systems.

The risk of unauthorized and unlawful access to your vehicle systems may still exist, even if the most recent version of vehicle software (such as Information and Entertainment System software) is installed.

WARNING!

- ☐ It is not possible to know or to predict all of the possible outcomes if your vehicle's systems are breached. It may be possible that vehicle systems, including safety related systems, could be impaired or a loss of vehicle control could occur that may result in an accident involving serious injury or death.
- ☐ ONLY insert media (e.g., USB or SD card) into your vehicle if it came from a trusted source. Media of unknown origin could possibly contain malicious software, and if installed in your vehicle, it may increase the possibility for vehicle systems to be breached.
- ☐ As always, if you experience unusual vehicle behavior, take your vehicle to your nearest authorized dealer immediately.

NOTE:

- ☐ FCA US LLC or your dealer may contact you directly regarding software updates.
- ☐ To help further improve vehicle security and minimize the potential risk of a security breach, vehicle owners should:
  - Routinely check www.driveuconnect.com/support/software-update.html (US Residents) or www.driveuconnect.ca (Canadian Residents) to learn about available Uconnect software updates.
  - Only connect and use trusted media devices (e.g. personal mobile phones or USBs).

Privacy of any wireless and wired communications cannot be assured. Third parties may unlawfully intercept information and private communications without your consent.

TIPS

Road safety

Learn how to use the various systems and read the instructions carefully before driving.

WARNING!

ALWAYS drive safely with your hands on the wheel. You have full responsibility and assume all risks related to the use of the features and applications in this vehicle. Only use these features and applications when it is safe to do so. Failure to do so may result in an accident involving serious injury or death.

Reception conditions

Reception conditions change constantly while driving. The presence of mountains, buildings or bridges, especially when you are far away from the broadcaster, may interfere with the radio reception.

NOTE:
The volume may be adjusted when receiving traffic information and news.

Care and maintenance

Observe the following precautions to ensure the system is fully operational:

CAUTION!

- Only clean the front panel and the display with a soft, clean, dry, anti-static cloth. Cleaning and polishing products may damage the surface. Do not use alcohol or similar products to clean the panel or the display.
- Do not use the display as a base for supports with suction pads or adhesives for external navigators or smartphones or similar devices.

- The display lens should not come into contact with pointed or rigid objects which could damage its surface; use a soft, dry anti-static cloth to clean and do not press.
- Never use alcohol, gas, or derivatives to clean the display lens.
- Prevent any liquid from entering the system as this could damage it beyond repair.

Important notes

In the event of a fault, the system must only be serviced by an authorized dealer.

If the temperature is particularly low, the display may take a short amount of time to reach optimum brightness.

In case of overheating (e.g. excessive outside temperature, prolonged exposure to sunlight, etc.), the system may switch to "protection mode" by limiting amplification (maximum volume) and shutting down until the temperature of the radio drops to acceptable levels.

MULTIMEDIA DEVICES: SUPPORTED AUDIO FILES AND FORMATS

For USB sources, the system can play files with the following extensions and formats:

- .MP3 (Bitrate 32 – 320 kbps, Frequency 8 – 48 kHz)
- .WAV
- .AAC (Frequency 8 – 96 kHz)
- Supported extensions: .ACC .M4A, .M4B, and .MP4,
- .WMA (Bitrate 8 – 320 kbps; 8 – 48 kHz)
- .FLAC (8 – 44.1 kHz)

For all USB sources, the system can also play the following Playlist formats:

- .PLS
- .WPL
- .M3U

For Apple® devices and those that support the MTP (Media Transfer Protocol), the system can play back all files, playlist extensions and formats supported by the device itself and presented by the device to the system.

NOTE:

- It makes no difference whether the suffixes are written in capital or small letters.
- It is recommended to load only unprotected music files, with supported extensions.

NOTES ON TRADEMARKS

iPod®, iTunes®, and iPhone® are registered trademarks of Apple® Inc.

All other trademarks are the property of their respective owners.

M0101000002US

Apple® is not responsible for the operation of this device and of its conformity with the safety rules and standards.

EXTERNAL AUDIO SOURCES

Other electronic devices (e.g. iPod®, PDA, etc.) can be used on the vehicle.

Some of them may cause electromagnetic interference. If system performance worsens, disconnect these devices.

NOTE:

- The system supports USB formatted as FAT32, FAT16, ExFat, NTFS, HFS+, UDF, ISO9660. The system does not support devices with capacity greater than 64 GB. The maximum number of tracks,which can be indexed for each single MSD/MTP device, is 16,000.
- The system does not support USB hubs connected to the USB port of the vehicle. Connect your multimedia device directly to the USB port, using the specific connection cable for the device if necessary.
- It is recommended to load only unprotected music files, with supported extensions.

ANTI-THEFT PROTECTION

The system is equipped with an anti-theft protection system based on the exchange of information with the electronic control unit (Body Computer) on the vehicle.

This guarantees maximum safety and prevents the system from being used on other vehicles if it is stolen. If necessary contact an authorized dealer.

SOFTWARE UPDATES

As soon as the updated software for the Information and Entertainment System is available, you can contact an authorized dealer to perform the update.

MAP UPDATE

To update the maps, contact an authorized dealer.

AUDIO SYSTEM

Basic Level Audio System

The standard audio system is equipped with eight speakers and it is able to develop a sound power level of 100 W.

The basic system consists of:

- ☐ Four Woofers (Two on front doors and Two on rear doors) of 16 cm (160 mm) in diameter
- ☐ Four Tweeters (Two on front doors and Two on rear doors) of 4 cm (40 mm) in diameter

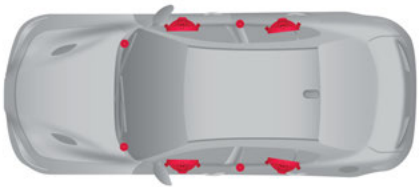

M1001000430US

Basic Level Audio System Layout

Premium Audio System — If Equipped

The mid-level audio system is equipped with ten speakers and a 400 W amplifier.

The system consists of:

- ☐ Four Woofers (Two on front doors and Two on rear doors) of 16 cm (160 mm) in diameter
- ☐ Four Tweeters (Two on front doors and Two on rear door) of 4 cm (40 mm) in diameter
- ☐ One Midrange speaker (on dashboard) of 9 cm (90 mm) in diameter
- ☐ One Eight-channel Amplifier in the luggage compartment
- ☐ One Subwoofer of 15x23 cm (150x230 mm) on the parcel shelf

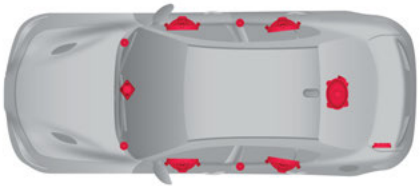

M1001000431US

Sound Theater System Layout

Harman Kardon Premium Audio System — If Equipped

The high audio system is equipped with 14 speakers and a 900 W amplifier.

The system consists of:

- ☐ Four Tweeters (two on the front doors and two the rear doors) of 4 cm (40 mm) in diameter
- ☐ Four Woofers (two on front doors and two on rear doors) of 16 cm (160 mm) in diameter
- ☐ Five Midrange speakers (Two on front doors, One on dashboard and Two on parcel shelf) of 8 cm (80 mm) in diameter
- ☐ One Twelve-channel Amplifier in the luggage compartment
- ☐ One Subwoofer of 18x27 cm (180x270 mm) on the parcel shelf

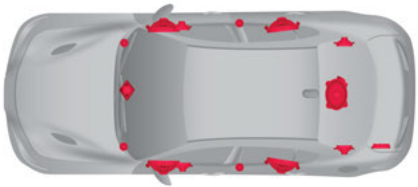

M10010004 32US

Harman Kardon Premium Audio System Layout

GPS RECEPTION (GLOBAL POSITIONING SYSTEM)

The GPS is a satellite system, which provides worldwide information about time and position. The GPS is exclusively controlled by the government of the United States of America, the only body responsible for the availability and accuracy of this system.

The operation of this navigation system can be influenced by any change made to the availability and precision of the GPS or by specific environmental conditions.

When navigation is started for the first time, the system may require several minutes to determine the GPS position and display the current position on the map. Afterwards, the position will be found quicker (usually a few seconds are needed).

The presence of big buildings (or similar obstacles) may interfere with the GPS signal reception.

IMPORTANT INFORMATION ON COPYRIGHTS

© 2019 TomTom®. All rights reserved. This material is proprietary and protected by copyright and/or by database rights and/or other rights on intellectual property of TomTom® or of its suppliers. The use of this material is subject to the terms of a license contract. Any unauthorized copy or disclosure of this material constitutes a legally prosecutable violation.

The software included in this product is protected by copyright and its use is authorized according to a LPG. A copy of the license is available in the License section. After the product has been sent, the relevant source code can be requested within three years. For further information go to the tomtom.com/gpl website or contact the nearest TomTom® customer service from the tomtom.com/support website. A CD with the corresponding source code will be sent upon request.

Linotype, Frutiger and Univers are trademarks of Linotype GmbH registered in the US Patent and Trademark Office and may be registered in certain jurisdictions. MHei is a trademark of The Monotype Corporation and may be registered in certain jurisdictions.

Copyright ©2019. Magneti Marelli. All rights reserved.

Magneti Marelli is a registered trademark of Magneti Marelli S.p.A.

The Alfa Romeo Giulia Infotainment system is protected by copyright and/or other intellectual property rights of Magneti Marelli S.p.A. and/or its suppliers and/or third parties. Unauthorized use will be prosecuted.

Open source or proprietary modules, components and/or libraries of suppliers and/or third parties used by Magneti Marelli are subject to the terms and conditions of the respective licences.

CONTROLS ON CONSOLE

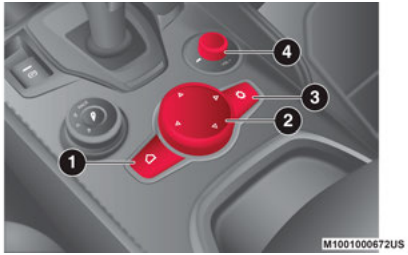

1 — Menu Button
2 — Rotary Pad
3 — Settings Button
4 — ON/OFF Control And Volume

CONTROL SUMMARY TABLE

MENU button (1)

Press the Menu button to access the Main Menu.

Rotary Pad (2)

Action	Function
ROTATION	**In the Menus:** Scrolls through the menu items. **In Navigation Mode (if equipped):** Zooms in/out of the map.
SHORT PUSH	**In the Menus:** Confirms Selection.
LONG PUSH	**Radio Mode:** Store radio station on the radio station bar/store a favorite on the preset bar.
QUICK MOVEMENT TO THE RIGHT*	**In the Menus:** Goes to the submenu of the selected function. **In Navigation Mode (if equipped), in Browse Map:** Moves to the right on the map.
QUICK MOVEMENT TO THE LEFT*	**In the Menus:** Goes back to the previous menu ("Esc" function). **In Navigation Mode (if equipped), in Browse Map:** Moves leftwards on the map.
QUICK UPWARD MOVEMENT*	**In the Menus:** Closes the preset bar. **In Navigation Mode (if equipped), in Browse Map:** Moves upwards in the map.
QUICK DOWNWARD MOVEMENT*	Activates the radio presettings or saves “Contacts: and ‘Destinations”. **In the Menus:** Opens the preset bar and closes the "Multitasking" menu. **In Navigation Mode (if equipped), in Browse Map:** Moves downwards in the map.

(*) The Rotary Pad must be tilted in the indicated direction ("tilt" function)

SETTINGS Button (3)

Pushing the SETTINGS button ☼ while within the modes “RADIO”, “MEDIA”, “PHONE”, or “NAVIGATION” will open the Settings screen of that particular mode. Push it again to go back to the previously selected mode.

ON/OFF Control And Volume Knob (4)

Action	Function
LONG PRESS	Turns the radio system on and off.
ROTATION	Rotate clockwise to increase the volume. Rotate counterclockwise to decrease the volume.
SHORT PRESS	**Radio Mode**: Activate/deactivate the Mute function. **Media Mode:** Activate/deactivate Play/Pause. **Phone Mode:** Activate/deactivate the microphone during a phone call.
MOVE TO THE SIDE	**Radio Mode:** Move to the right to select next radio station. Move to the left to select previous station (radio station search can be done by "Frequency"/"Name"/"Favorites”). **Media Mode:** Short press on the right: select next track/short press on left select previous track. **Long Press To The Right:** Go to next track. **Long Press To The Left:** Go to previous track.

DESCRIPTION

The controls for the main system functions are present on the steering wheel to make control easier.

Each function selected is controlled, in some cases, by the length of the push (short or long push). The function is described in the table below.

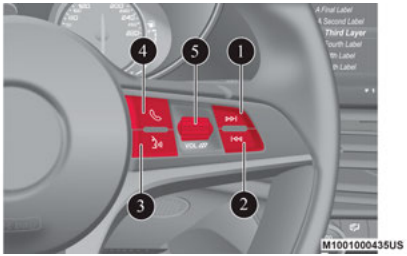

1 — Forward Seek Button
2 — Back Seek Button
3 — Voice Command Button
4 — Phone Button
5 — Volume Control

STEERING WHEEL CONTROL SUMMARY TABLE

⏭ Button (1)

Action	Function
SHORT PRESS	**In Radio Mode:** Selects the next radio station. **In Media mode:** Selects the next track.
LONG PRESS	**In Radio Mode:** Scans higher frequencies until released. **In Media Mode:** Fast forward the track.

⏮ Button (2)

Action	Function
SHORT PRESS	**In Radio Mode:** Selects the previous radio station. **In Media Mode:** Selects the previous track.
LONG PRESS	**In Radio Mode:** Scans lower frequencies until released. **In Media Mode:** Quickly rewinds the track.

Voice Command Button (3)

Action	Function
SHORT PRESS	**With a voice session not active:** Activates Voice Recognition. **With a voice session active:** Immediately close voice sessions in progress.
LONG PRESS	**With a voice session active:** Interrupt the voice session in progress (a new voice command can be stated). **With a voice session not active and external audio device connected (Apple CarPlay®/Android Auto™):** Activates the voice session for a connected device.

NOTE:
If Apple CarPlay® and Android Auto™ apps are present, Siri voice assistant (for Apple CarPlay®) or Google Assistant (for Android Auto™) will be activated. In this case, you can use "Natural language" voice controls and not just the specific ones preset for the Connect system. Siri or Google Assistant will only be activated by holding the button on the right side of the steering wheel.

Phone Button (4)

Answers/ends call or shows the recent calls list.

Volume Control (5)

Action	Function
SWITCH	**Upwards:** Increases volume. **Downwards:** Decreases volume.
SHORT PRESS	**In Radio Mode:** Activates/deactivates the Mute function. **In Media Mode:** Activates/deactivates the Mute function.

The radio system is also equipped with touch-screen functionality. In addition to selecting menus and features using the buttons on the steering wheel or the rotary pad, it is possible to interact with the various functions/modes by pressing the icons shown on the display.

ACTIONS THAT CAN BE PERFORMED USING THE TOUCHSCREEN FUNCTION

Function	Action on the Display
SCROLL UP	
SCROLL DOWN	
MOVE LEFT	
MOVE RIGHT	
SHORT PRESS	
LONG PRESS	

WIDGET INTERACTION MODES

Using the touchscreen or rotary pad, you can interact with the widgets on the Main Menu.

If you use the rotary pad, the selected widget will be automatically highlighted on the display.

One of the following operations can be performed:

- **Open** the widget by pressing it on the touchscreen or by pressing the Rotary Pad
- **Scroll** through the widgets using the touchscreen or by turning the Rotary Pad.

1 — Widgets

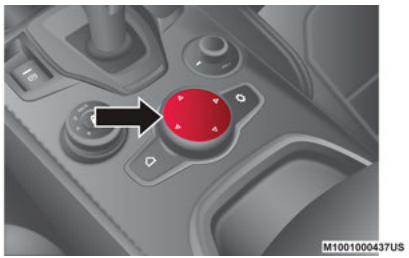

Most widgets contain a graphic button, which allow direct access to the main functions related to the selected mode.

These graphic buttons are available on the touchscreen only. The functions performed by these graphic buttons can still be activated using the steering wheel controls (e.g. for the Play/Pause functions).

You can:

- Change the display of the widgets.
- Change the size of the widgets.
- Scroll vertically to view the widget content.

MOVING WIDGETS

There are two different methods for customizing the widgets: using the touchscreen or using the rotary pad.

Using The Touchscreen

Select the desired widget or press the Reorder button in the vertical status bar:

- **Moving the widget:** Hold the desired widget and then move it right or left of the display.

- **Resizing the widget:** Press the desired widget and then resize it.

- **View widget content:** Select the desired widget and then scroll vertically.

Using The Commands Located On The Rotary Pad

1. Press the Settings button on the center stack.
2. Turn the Rotary pad to select the setting.
3. Press the Rotary Pad to confirm the selection and then select one of the following items:
   - **Widget Reorder:** Move the desired widget to the right or left of the display.
   - **Widget Resize:** Change the size of the widget display to "1/3 view" or "2/3 view" of the display area.
   - **Widget Content:** View the content of the desired widget.

RESIZING WIDGETS

The widgets can occupy 1/3 or 2/3 of the display area.

NOTE:
Not all widgets have an Enlarge graphic button. If the button is not present, it will not be possible to activate "2/3 view" of the widget.

Using The Touchscreen

- **1/3 View:** Icons, menu name, main information, graphic buttons (up to 3) appear on the display.
- **2/3 View:** To enlarge the widget, press the Enlarge button located on the top of the widget. When this type of display is active, additional information is shown on the display with respect to the "1/3" view (e.g. the Navigation mode widget will display the enlarged navigation map while the Radio mode widget will display the Source graphic button). To return from the "1/3" view, press the button. Up to four graphic buttons will also be displayed.



Using The Commands Located On The Rotary Pad

Activate the Settings menu and then select the item "Widget Resize".

Only resizeable widgets will be activated (these will appear on the display with a different color from those that cannot be resized and therefore cannot be selected).

Press the Rotary Pad to resize the widget and switch to "2/3 view". All the widgets will be enlarged towards the right side of the display.

Press the button on the display to return to the normal view.

NOTE:
It is not possible to keep two widgets in "2/3 view" mode on the display at the same time.

It is possible, at any time, to use the touch-screen to interact with the widgets. Messages will appear on the display indicating how to proceed.

Press the button on the display or the same button on the center stack to show the Main Menu on the display.

Pressing the < button on the display or moving Rotary Pad to the left to show the Settings menu on the display.

VIEWING WIDGET CONTENTS

Using The Touchscreen Function

To change the widget view, select it and scroll up or down.

Depending on the selected widget, more than one page may be displayed.

NOTE:
Not all widgets have multiple pages. The display will show which widgets allow you to scroll between pages.

Using The Commands Located On The Rotary Pad

Enter the Settings menu, and then select the "Widget Content". Only the widgets containing contents will be selectable on the display.

- ☐ Turn the Rotary Pad to select the desired widget
- ☐ Press the Rotary Pad to confirm the selection
- ☐ Turn the Rotary Pad to display the contents of the widget
- ☐ Press the Rotary Pad to keep the display active and exit the widget

Touchscreen mode can be used at any time to interact with the widget. Scroll up or down to display the content.

REORDER THE WIDGETS

The widgets can be reordered on the Main Menu in two different ways:

- ☐ **Explicit:** Press the Reorder graphic button located on the upper left of the display.
- ☐ **Implicit:** Press and hold down the desired widget.

In both modes, the size of the widgets will be reduced and displayed, up to a maximum of five, on the display.



Using The Touchscreen

"Explicit" Mode

- Press the button located in the upper left part of the display. The first widget will be displayed.
- Press and hold down the desired widget and drag it to the desired position.
- Release the widget. The new position of the widget will be stored by the system.

"Implicit" Mode

- Hold the desired widget pressed. The widgets will be reduced and displayed, up to a maximum of five, on the display. The selected widget will remain displayed and will be larger in size.
- Press and hold down the desired widget and drag it to the desired position.
- Release the widget. The new position of the widget will be stored by the system.

In both cases, you can scroll right/left through the various widgets (the display will show the last widget selected). To return to the Main Menu, press the or < buttons.

Using The Commands Located On The Rotary Pad

Activate the Settings menu and then select "Widget Reorder". The first widget will be displayed automatically.

The widgets will appear small and will be displayed, up to a maximum of five, on the display.

The last widget will appear shaded, indicating that the list of widgets continues if you turn the Rotary Pad right.

Proceed as follows to reorder the widgets:

- Turn the Rotary Pad and select the desired widget. The widget will be highlighted on the display.
- Press the Rotary Pad: an arrow will appear next to the widget, indicating the direction in which you can move the widget.
- Turn the Rotary Pad to move the widget to the desired position.
- Press the Rotary Pad to store the new widget location (the widget will continue to be highlighted on the display).

To go back to the Main Menu, turn the Rotary Pad to the left or press the Main Menu button in the center stack.

The menus for the various modes ("RADIO", "MEDIA", "PHONE", etc.) are divided into:

- ☐ **Main Menu** (1st level menu)
- ☐ **Active Screen** relative to the selected mode (2nd level menu)
- ☐ **List Display** (3rd level menu)

Each screen can contain several submenus (3rd level, 4th level, etc.).

NOTE:
Lists may already be present on some 2nd level menu screens.

MAIN MENU

The main menu consists of a list of widgets, which can be selected using the Rotary Pad or by using the touchscreen.

Some widgets occupy 1/3 of the main display area while other widgets may occupy 2/3 of the main display area.

Accessing The Main Menu

You can access the Main Menu in the following ways:

- ☐ Press the Menu button located in the center stack.
- ☐ Move the Rotary Pad left.
- ☐ Pressing the button on the display.
- ☐ Pressing the button **<** on the display when in another menu (i.e. MEDIA).

Indications On The Display

The following information is shown on the Main Menu display:

1. **Vertical Status Bar:** Displays information, such as time, telephone network signal strength, and external temperatures. The units of measurement related to time and external temperature depend on the selections in the Settings menu.
2. **Graphic Buttons:** Can be used to interact with some functions related to the selected mode.
3. **Temperature Inside Passenger Compartment:** Set by the climate control system.

4. **Reorder Graphic Button** (inside vertical status bar): Pressing this button shrinks the widgets, so they can be moved on the display (the display shows up to a maximum of five widgets at a time).

5. **Enlarge Graphic Button:** Pressing this button to enlarge a widget (display to "2/3" on the display).



Each mode (Radio, Phone, Media, Navigation, etc.) has a dedicated widget.

The widgets related to the connectivity functions of external devices (Apple CarPlay® or Android Auto™) and Apps can be added later. When an Apple CarPlay® or Android Auto™ app is activated, the widget will appear on the display.

The viewing order of the widgets on the display is originally set by the manufacturer.

However, their order can be changed at any time.

ACTIVE SCREEN

The following information is displayed on the active screen:

1. **Status Bar:** Displays buttons ⌂ and < buttons and other additional information, variable depending on the selected mode.

2. **Menu Bar** (with a fixed number of functions): By turning the Rotary Pad and selecting one of the present functions, the item will be highlighted on the display, and the following screen will appear for a few seconds.

3. **Content Display Area:** The commands relating to the active mode are shown in the center of the display (e.g. radio station/music track being played/navigation map/phone information, etc.). Some of the controls on the display are only active via the touchscreen function.

NOTE:

The function performed by the ⌂ button can also be performed by pressing the same button on the center stack.

Press the < button or turn the Rotary Pad left to go back to the previously active menu.



Action Buttons

The Action buttons may appear in the screens shown on the display and highlight when pressed. Descriptive text for each action will also be displayed next to each button for a few seconds.

Select the items on the display using the Rotary Pad to highlight the first item in the list. Turn the Rotary Pad clockwise or counterclockwise to select the desired item.

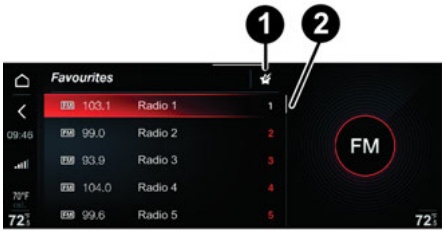

1 — Action Button
2 — Item List

"Scrolling" Sidebar

If there is more than one item in the list, a "scrolling" sidebar will appear on the display. It can be used to scroll through the various items.

"A-Z" Search

The function will activate when a rapid movement is made on the display using the touchscreen function or when the Rotary Pad is turned quickly.

A menu will appear on the display containing the letters of the currently selected item.

When the rapid movement ends, the "A-Z" search will continue from the previously selected letter.

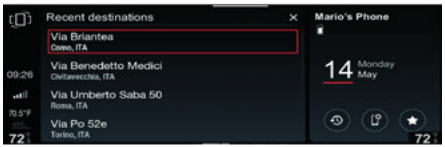

NOTE:

- The function is only available for lists containing more than 200 items. If there are fewer than 200 items, scroll up/down using the touchscreen or turn the Rotary Pad up/ down.
- The function is only available for lists containing items in "A-Z" alphabetical order.

Reorder The Items In A List

This function is only available in the "RADIO", "PHONE", and "NAVIGATION" mode.

This function can be used with either the touchscreen controls or controls in the center stack.

Using The Touchscreen

- Select the desired item on the display
- Press and hold to move up/down until you reach the new position in the list
- Release the item once the new position is reached; it will be stored by the system

Using The Commands on The Rotary Pad

- Turn the Rotary Pad to select the desired item
- Press on the Rotary Pad to confirm the selection
- Turn the Rotary Pad to move the item to the new position in the list
- Press on the Rotary Pad to confirm and store the new position

Information Screens

Information screens are shown to alert the driver of available actions on a screen (e.g. the "Settings" or "Bluetooth®" menus).

Use the touchscreen or use the controls located on the Rotary Pad to operate the available options.

If there is more than one item in the list, a scrolling sidebar will appear on the display.

SHORTCUT MENU

The following information is displayed on the status bar for the "Shortcut" menu.

- ☐ Button for the Settings menu.
- ☐ Seven graphic buttons.

The "shortcut" menu can be used to:

- ☐ Access the Settings menu.
- ☐ Quickly access the stored radio station favorites, contacts, or navigation destinations.
- ☐ Add graphic buttons for quick access.

Displaying The “Shortcut” Menu Status Bar

Activation

- ☐ **Using The Touchscreen:** Press the upper part of the display and slide your finger downwards.
- ☐ **Using The Rotary Pad:** Move the Rotary Pad downwards.

1 — Rotary Pad

Deactivation

- ☐ **Using The Touchscreen:** Scroll up, or press on the display outside of the Shortcut menu.
- ☐ **Using The Rotary Pad:** Move the Rotary Pad up/left, press the MENU button (this will return to the main screen), or press the SETTINGS button (this will activate the Settings menu).
- ☐ **Wait a few seconds:** the status bar will automatically disappear.
- ☐ **Activate the "Settings" menu or select one of the items on the status bar.**

Status Bar Display Interruption

The status bar display is interrupted in the following cases:

- ☐ When a new menu with a warning message is displayed.
- ☐ When the rear view camera is activated.

Settings Menu

Pressing the Settings button activates a menu to make the following adjustments: "Screen off" and "Display brightness".

NOTE:
The items on the display vary according to the active menu.

Adding A New Item (“Add”)

Pressing the Add button on the display activates a menu to make the following adjustments:

- ☐ **Radio Station:** Save a new radio station.
- ☐ **Destination:** Save a destination.
- ☐ **Phone Number:** Save a phone number.

Radio Station

☐ Select “Radio Station”

☐ A menu will appear on the display. Three options are available.

- **Current Station:** This option closes the menu view and adds the desired radio station. The item will appear in gray if the desired radio station is not found.
- **Favorites:** This option activates the “Favorites” menu, where you can select a saved radio station. After selecting the radio station, the menu will disappear from the display, and the radio station will be added to the status bar.
- **Stations List:** This option activates the "Stations list" menu where you can select the desired radio station. After selecting the radio station, the menu will disappear from the display, and the radio station will be added to the status bar.

Destination

☐ Select “Destination”.

☐ A menu will appear on the display. Three options are available.

- **Current Destination:** This option closes the menu view and adds the desired destination. The item will appear in gray if the desired destination is not found.
- **Favorites:** This option activates the “Favorites” menu for destinations. After selecting the destination, the menu will disappear from the display, and the destination will be added to the status bar.
- **Recent Destinations:** This option displays the "Recent Destinations List" menu, where you can select the desired destination. After selecting the destination, the menu will disappear from the display and the destination will be added to the status bar.

Phone Number

☐ Select “Phone Number”

☐ A menu will appear on the display. Three options are available.

- **Recent Calls:** This option displays the most recent calls made. You can select the desired phone number from the list. After the selection, the list will disappear from the display, and the contact will be added to the status bar.
- **Favorites:** This option displays the “Favorites” list of telephone contacts. You can select the desired phone number from the list. After the selection, the list will disappear from the display, and the contacts will be added to the status bar.
- **Contacts:** This option displays the "Contacts" list on the display. You can select the desired phone number from this list. After the selection, the list will disappear from the display, and the contacts will be added to the status bar. If there is more than one phone number for the contact in the phone book, all respective numbers will appear on the display.

Selecting A Prestored Item

You can select the following from the status bar (using the touchscreen or by pressing the Rotary Pad):

☐ **Radio Stations:** This activates the desired radio station.

☐ **Destination:** This activates navigation to the desired destination; the Navigation screen will appear on the display.

☐ **Number:** This will call the selected contact; a dedicated icon will appear on the screen.

Editing A Stored Entry

☐ **Using The Touchscreen Function:** Long press the desired item on the display.

☐ **Using The Rotary Pad:** Turn the Rotary Pad, and select the required item. Then, long press the Rotary Pad.

A screen with three options will appear:

- ☐ **Delete:** Remove the item.
- ☐ **Rename:** Rename the item
- ☐ **Replace:** Overwrite the item.

GRAPHIC KEYBOARD

Using the graphic keyboard, it is possible to search for names in the phone book, enter a phone number, or enter the navigation coordinates.

NOTE:
The graphic keypad may vary (“2/3” display of the display or “full screen” display).

Using The Graphic Keyboard

Using The Touchscreen

Press the letters or numbers on the keyboard to select them.

To return to the full screen keyboard display, press the button in the lower left-hand side of the screen.

1 — Full Screen Keyboard Button

Using the Rotary Pad

Press the Rotary Pad. The graphic keyboard will display. Turn the Rotary Pad to select the desired letters.

Select one of the contacts to show all the information related to that contact.

Special Characters

See below for how to view special characters on the graphic keyboard.

Using The Touchscreen

- ☐ Long press the desired letter (e.g. letter "A"). All the special characters related to that letter will appear.
- ☐ Press the special character to select it. The special characters will disappear from the display (the special character selected will be shown at the top of the display).

Using The Rotary Pad

- ☐ Turn the Rotary pad and select the desired letter.
- ☐ Long press the Rotary Pad to confirm selection.
- ☐ Turn the Rotary pad to select the desired special character.
- ☐ Press the Rotary Pad to confirm the selection. The special characters will disappear from the display. The selected special character will display at the top of the screen.

Search Results

Using The Touchscreen

Use the graphic keyboard to search for a contact. The name will appear on the right side of the display.

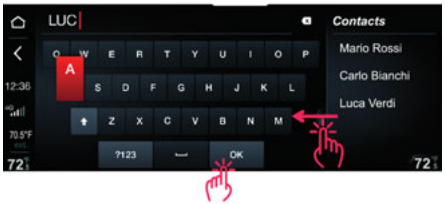

When typing a letter on the graphic keyboard, the search results containing that letter will display.

The screen relating to the contact can be activated by pressing “OK” on the display or by moving the screen to the left.

The display may be completely closed by moving the screen to the right; the graphic keyboard will appear again on the display.

To delete a character, press the Back button on the display. Press and hold the graphic button to delete the characters quickly.

Next Valid Character

While typing a character, the system can filter the following characters which can be used.

The search results are shown on the right side of the display, according to the selected letter.

To display the full screen and select the names, turn the Rotary Pad until "OK" is selected on the display. Then, press the Rotary Pad or move the Rotary Pad to the right.

Delete A Character

To delete a character:

- ☐ Move the Rotary pad to the left. Hold it left to delete characters quickly.
- ☐ Turn the Rotary pad and select the Delete symbol. Press the Rotary Pad to delete the character. Long press the Rotary Pad to delete characters quickly.

1 — Delete Button

Handwriting Function

The top surface of the Rotary Pad is a touch pad device, which can be used to enter letters, symbols and, numbers. The entered characters will appear on the display.

Messages On The Display

The display can show screens showing "Warning", "Danger", "Alert" or "Tip" messages.

Warning Messages

These messages appear at the bottom of the display. Press the display (touchscreen function) or turn the Rotary Pad to select the desired option.

If no action is taken, the menu will disappear from the display after a few seconds.

In other cases, pop-up screens will appear on the display which must be closed manually by the driver. They are closed by pressing them.

NOTE:
The menu display may vary depending on the type of warning provided.

Danger Messages

These messages are displayed in the center of the screen until one of the displayed options is confirmed (through the touchscreen or with the Rotary Pad).

NOTE:
Some messages can be closed by pressing the X graphic button shown on the display (using the touchscreen) or by pressing the Rotary Pad.

Alert Messages

These messages are displayed in a dedicated area of the display (e.g. volume graphic bar or temperature).

The display will disappear automatically after a few seconds or if warning/danger messages are displayed.

Tip Messages

These messages are displayed next to the selected mode (e.g., "Last destinations").

The display will disappear automatically after a few seconds or if one of the options shown is selected.

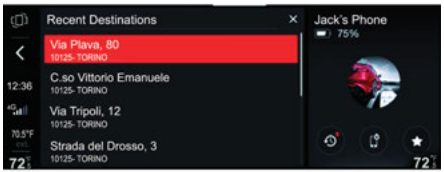

ON/OFF AND VOLUME BUTTON

The system is switched on or off by long pushing the ON/OFF and Volume button.

ON/OFF and Volume Button

The radio system stores the last state (on or off) in memory when the engine is turned off. The next time the engine is started; the system will resume the previous function.

NOTE:
This setting can be changed by enabling "Automatic Activation" in the "Settings" menu.

The Volume Control Knob turns continuously (360°) in both directions, without stop positions.

Turn the control clockwise to increase the radio volume or counterclockwise to decrease it.

The system is equipped with the following tuners: AM, FM, and SiriusXM® Satellite Radio (if equipped).

NOTE:
Some Radio Mode functions can be activated using the Rotary Pad, Touchscreen controls, or voice commands. For more information on voice control, refer to the “Voice Control” chapter in this manual.

RADIO MODE SELECTION

RADIO mode can be activated by using the appropriate widget in the main menu.

Press the Enlarge button ⛶ on the widget or use the "Settings" menu to increase the size of the widget itself.

There can be 3 or 4 graphic buttons in the RADIO mode widget to interact with the functions related to this mode (e.g. select previous/next radio station activate/deactivate Mute, etc.).

MAIN MENU RADIO SCREEN

The following information will be displayed after selecting the desired radio station on the display.

SideBar:

The following graphic buttons are displayed on the sidebar:

- ☐ SRC Select the desired frequency band.
- ☐ ★ Select the Favorites list.
- ☐ ≡ View the list of stored radio stations.
- ☐ Manually seek a radio station.

Center Of Screen:

The following information is displayed in the central area of the display:

1. Side Bar
2. Selected frequency band (ie. FM)
3. Current radio station name and the favorite symbol if station is stored in the favorite list.
4. Logo of frequency band
5. Program type
6. Current radio station frequency
7. Radio mode buttons (select previous, activate/deactivate mute, select next station)
8. List of stored radio stations

SELECTING A FREQUENCY BAND

To select the desired frequency band, press the button SRC on the main screen.

The possible options are AM, FM< and Siri-usXM® Satellite Radio

RADIO STATION SELECTION

To search for a radio station proceed as follows:

- Press the buttons ⏭ and ⏮ on the display (manual search).
- Move the volume control to the Seek Up/ Down positions.
- Press the Seek Up/Down buttons on the steering wheel, activating the list of favorite radio stations.
- Activate the list of radio stations.

PREVIOUS/NEXT RADIO STATION FAST SEARCH

To move within a frequency band, long press the following controls:

- **Forward Search:** Push the ON/OFF button and volume control to the right, press the Seek Up button on the steering wheel, or press the button ⏭ on the display, which can be selected and activated by rotating and pressing the Rotary Pad.
- **Backward search:** Push the ON/OFF button and volume control to the left, press the Seek Down button on the steering wheel, or press the button ⏮ on the display, which can be selected and activated by rotating and pressing the Rotary Pad.

PREVIOUS/NEXT RADIO STATION SEARCH

- **Forward Search:** Briefly push the ON/OFF button and volume control to the right, press the Seek Up button on the steering wheel, or briefly press the button ⏭ on the display, which can be selected and activated by rotating and pressing the Rotary Pad.
- **Backward search:** Briefly push the ON/OFF button and volume control to the left, briefly press the Seek Down button on the steering wheel, or press the button ⏮ on the display, which can be selected and activated by rotating and pressing the Rotary Pad.

When searching forwards, if the system reaches the end of the band, it will automatically stop on the station where the search started.

MANUAL TUNING AM/FM RADIO STATION

To use the “Manual Seek” function and directly select a radio station, press the graphic button on the display. If the radio station is recognized (strong signal), the name will be shown on the display.

Radio stations with a strong signal are shown on the three lines at the top of the display. When the search stops on a radio station with a strong signal, it is shown in white on the display.

NOTE:
If HD Radio™ is present, the sub-channels are not displayed during the "Manual Seek" phase, but you can still select the main radio channels and scroll through their sub-channels.

Using The Touchscreen

- Select one of the radio stations
- Press and scroll, either right or left, on the frequency graphic bar (the bar is highlighted during the search)

- Briefly press the graphic buttons < or > to select the desired frequency (which will change, for example, from 94.8 to 94.9 to 95.0, etc.). Hold the button to decrease/increase faster. The search will end when the graphic button is released.

1 — Radio Station Name
2 — Frequency Bar

Using The Rotary Pad/Steering Wheel Controls

Proceed as follows to run the "Manual Seek" function using the controls located on the center stack:

- Turn the Rotary Pad to select the desired frequency
- Move the ON/OFF Volume control left or right to select the next/previous radio station. Alternatively, you can search by pressing the Seek Up/Down buttons on the steering wheel.

SIRIUSXM® RADIO — IF EQUIPPED

SiriusXM® Satellite Radio uses a direct satellite-receiver broadcast technology to deliver clear digital sound anywhere in the country.

Service subscription is provided by SiriusXM® Satellite Radio.

The service offers over 130 channels for music, sports, news, entertainment and children's programs directly from the broadcast studios via satellite.

SiriusXM® and all related trademarks and symbols are the property of SiriusXM® Radio Inc. and its subsidiaries. SiriusXM® Radio requires a subscription, sold separately after subscribing for the trial period included in the purchase of the vehicle (where available). Prices and programs are provided by SiriusXM® and are subject to changes. Subscriptions are governed by the Terms and Conditions available on the website sirius.com/serviceterms. The SiriusXM® Radio U.S. service is available only for adults in the 48 contiguous United States, DC and PR. Service available in Canada. Go to www.sirius-canada.ca.

This functionality is only available for radios with satellite receiver. To receive the satellite radio signal, the vehicle must be in an open space.

If the display shows “Acquiring signal”, it could be necessary to change the vehicle position to receive a signal. In most cases, the satellite radio does not receive a signal in underground parking lots or tunnels.

No subscription

Radios with satellite receivers must be subscribed to the SiriusXM® Service. Without the necessary subscription, the only receivable channel is Traffic/Weather.

SiriusXM® Subscription

To activate the SiriusXM® subscription, call the toll-free customer service number: 1 (866) 635-5027. Then you will have to provide the Sirius identification number (SID), which can be found at the bottom of the Channel 0 page.

After the "SiriusXM® Satellite Radio" mode has been selected, the following functions will become available on the display:

★ *Favorites*

You can access the following options:

- Edit favorites
- Favorite station 01
- Favorite station 0...

Instant replay

Allows you to store and play up to 22 minutes of music and up to 48 minutes of radio speech.

Go live

Plays Live content.

Browse

You can access the following options:

- Direct tuning
- Genre
- Channel 01
- Channel 0...

••• More

You can access the following options:

- "Main Favorites"
- "Favorite Artists"
- "Favorite Tracks"
- "Games"
- "Traffic and weather"
- "Delete favorites"
- "Subscription status"
- "Excluded channels"

Frequency band

Allows you to access the various radio frequency bands.

FAVORITES

Using the "Favorites" function, you can store the list of radio stations that you normally listen to.

To activate the function, press the button ★ on the display.

The following screen will appear on the display, and the list of stored radio stations will appear.

Edit Favorites

Select "Edit Favorites" to access the menu for making the following settings:

- **Add Current Station:** to add radio stations to the list of favorites.
- **Reorder Favorites**: this displays a widget in which your favorite radio stations can be reordered.
- **Delete Favorites:** to delete a radio station from the list.

Reorder Favorites

Select "Reorder Favorites" to reorder your Favorites: the list of Favorites is shown on the display.

The information shown on the display is name, frequency, and preset number of the favorite radio station.

Proceed as follows to change the position of a favorite radio station in a list.

- **Using the controls on the center stack:** Turn the Rotary Pad to select the desired radio station, and then press the Rotary Pad. Turn the Rotary Pad up/down to select the new position, and then press on the Rotary Pad to confirm and store your choice.
- **Using the touchscreen:** Press and hold down the desired radio station and then scroll up/down to select the new position. When you reach the desired position, release the radio station.

RADIO STATION LIST

Using the "List" function, you can display a list of all available radio stations in FM and AM.

To activate the function, press the graphic button ≡ on the display.

NOTE:

If the HD Radio™ system is present, the subchannels occupy the same level as other radio stations but are shown differently on the display.

HD RADIO™ — IF EQUIPPED

The radio stations broadcast with the HD Radio™ system are indicated by the "HD" icon and operate on the AM and FM bands.

This new transmission system offers better sound quality than the traditional one as well as the ability to convey additional information such as the artist's name and the title of the track being played.

SETTING THE PRESETS

Presets are available in all frequency ranges (AM, FM, SiriusXM® Satellite Radio).

The graphic bar on the display shows six stored radio stations

The following information is displayed on each graphic button on the bar: name of the radio station (only with FM frequency range, SiriusXM® Satellite Radio), frequency, and preset number.

If no radio station is stored, the **+** symbol appears on the bar.

When a radio station is selected, the audio and active screen will change automatically, and a red line appears on the graphic button on the bar.

AUDIO

To enter the "Audio" menu:

1. To access the audio settings, press the Settings button ⚙.
2. Turn the Rotary pad to select Audio Settings.

When the function is activated, the following parameters can be set:

- ☐ "Bass" (-9; 0; +9)
- ☐ "Treble" (-9; 0; +9)
- ☐ "Mid" (-9; 0; +9)
- ☐ "Balance/Fader"
- ☐ "Speed Volume" (OFF; +5)
- ☐ "Surround Sound" (OFF/ON)
- ☐ "AUX Volume Comp" (OFF; +20)
- ☐ "Restore Settings"

Bass/Treble/Mid

By turning and pushing the Rotary Pad, select the function you wish to change and set the parameter as desired using the Rotary Pad.

The adjustment can be set to 19 positions: from -9 to +9; 0 is the balanced position.



Balance/Fader

Select the Balance/Fader function and move the cursor to make the adjustment.

The adjustment can be set to 19 positions, from -9 to +9: 0 is the balance position.

This function allows you to adjust the balance and fading of the sound coming from the front and rear speakers. Adjust the balance by turning the Rotary Pad, when the desired position is reached, store it by pushing the pad.

Speed Volume

By turning and pushing the Rotary Pad, select the Speed Volume function.

The adjustment can be set to six positions: "Off", system is turned off, and five sensitivity levels.

Surround Sound — If Equipped

By turning and pushing the Rotary Pad, select the Surround Sound function.

This function provides the simulated surround sound mode. To activate it, turn the Rotary Pad to ON, then confirm by pushing it.

AUX Volume Compensation

By turning and pushing the Rotary Pad, select the AUX Volume Compensation function.



This function allows the output volume level of the connected device to be compensated.

Restore Settings

By turning and pushing the Rotary Pad, select the Restore Settings function.

This function deletes the current settings and restores the factory settings.

NOTE:
Some Media Mode functions can be activated using the Rotary Pad, Touchscreen controls, or voice commands. For more information on voice control, refer to the “Voice Control” chapter in this manual.

AUDIO SOURCE SELECTION

When the MEDIA source is active, the following information is shown on the display:

- ☐ SRC Activate the list of sources
- ☐ ⇄ Shuffle/Playback Mode
- ☐ Activate Tracks Library
- ☐ Activate Playlists

Press the button SRC to activate "MEDIA" mode. The display shows the available sources: AM, FM, SXM, Bluetooth®, USB1, or USB2,.

The available sources are grouped by type and appear on the display separated graphically by a line.

The source name changes according to the device name (except for AUX mode).

If external devices (USB or iPod®) are connected to the USB ports in the car, "USB1" or "USB2" will appear on the display depending on the selected USB port.

SHUFFLE/PLAYBACK MODE

Proceed as follows to restart listening to a track, once an external device is connected:

- ☐ **Using the touchscreen function:** Press the ⇄ icon on the display.
- ☐ **Using the controls on the stack:** Turn the Rotary Pad to select ⇄ on the display and then press the Rotary Pad to confirm.

TRACK SELECTION (LIBRARY)

Use this function to scroll through and select the tracks on the active device.

On a USB/iPod® device, you can also scroll through the list of artists, albums, tracks, playlists, composers, genres, podcasts, and audio books stored on the device, depending on the information present on the tracks.

Push the Browse button to activate this function on the source being played.

NOTE:

- ☐ The Browse button does not allow any operation on the device connected through the AUX jack.
- ☐ The Browse button does not allow you to search for "Genres", "Podcasts", "Audiobooks", or "Playlists".

A-Z Search

The search results are displayed in alphabetical order. If there are several results with the same name but with different data (e.g. artist and album with the same name), these are displayed in the same order in the library: artist, album, track number, etc.

Folders

Select the "Folders". The following information will appear on the display:

- ☐ **Play All:** Play all the songs on the device.
- ☐ List of sub-folders and/or music on the device.

Select Play All or a music track to close the list and return to the "MEDIA" mode main screen on which the track being played will be displayed.

Artist

Select "Artists" to display the list of artists on the device. The item for the selected artist will be highlighted.

Albums

Select “Albums” to display the list of albums on the device.

Tracks

Select "Tracks" to display the list of musical tracks on the device.

NOTE:
If the system cannot play a track on the device, an error message will appear on the display.

Playlists

Select “Playlist” to display the list of playlists on the device.

Composers

Select “Composers” to display the list of composers on the device.

Genres

Select “Genres” to display the list of musical genres on the device.

Podcasts

Select "Podcasts" to see the artist's name and respective podcast on the display (e.g. "Artist Podcast 1").

NOTE:
This item is not available for Apple®, IAP1, or IAP2 devices.

Audio Books

Select "Audio Books" to list the artist on the device.

NOTE:
This item is not available for Apple® devices.

If you activate the "Library" function, the only entry available will be "Folders". All other items listed above will not be available until indexing is complete.

The icon next to each item will be grayed out and will not be selectable. An icon showing indexing will appear on the display.

An icon will also appear in the "Folders" display instead of the total number of songs.

CONNECTING A USB/iPOD® DEVICE

With the system on, and after inserting a USB/iPod® into one of the two USB ports in the car, it may take a few seconds before the device is recognized. The message "Reading device" (for iPhone®, smartphone, MP3 or Bluetooth® players) or "Reading USB" (for devices other than those described above) will appear on the display.

NOTE:
If an AUX device is connected, no message appears on the display.

If the device is not detected by the system, the message "No media files found" will appear on the display.

USB/iPod® Device Connection Errors

If an external device is not recognized by the system, the possible causes of error may be:

- ☐ **External Device Malfunctioning:** Check that it is working properly.
- ☐ **External Device Not Readable Or Not Connected:** Check correct connection of the device to the USB port on the car.
- ☐ **Files On The Device That Cannot Be Read:** Check the format of the files on the device.

This mode is activated by pairing a Bluetooth® device containing music tracks with the system.

PAIRING A BLUETOOTH® AUDIO DEVICE

To pair a Bluetooth® audio device, proceed as follows:

- ☐ Activate the Bluetooth® function on the device
- ☐ Open the main menu by pressing the Home button
- ☐ Select “Infotainment”
- ☐ Select “Phone” and then “Bluetooth® Settings”
- ☐ Select the Bluetooth® device
- ☐ Select "Add Device"
- ☐ Search for the radio system on the Bluetooth® audio device. During the pairing stage, a screen is displayed showing the progress of the operation
- ☐ Select the device to be paired
- ☐ When requested by the audio device, enter the PIN code shown on the system display or confirm on the device the PIN displayed
- ☐ When the pairing procedure is completed successfully, a dedicated screen is displayed

The Bluetooth® function can also be found by pressing the Option button within "PHONE" or "MEDIA", which can be selected from the main menu, activated by pushing the Menu button

NOTE:

- ☐ If the Bluetooth® connection between mobile phone and system is lost, consult the mobile phone handbook.
- ☐ The Bluetooth® menu will not be available when Apple CarPlay® or Android Auto™ apps are active. A dedicated message will appear on the system if either app is opened.
- ☐ If 10 devices are already connected, select “Add Devices” will not allow you to add more devices. In this case, before adding a new device, an old device must be removed from the system.

Prioritizing The Paired Device

Once the mobile phone or device is paired to the system via Bluetooth®, the Priority Device menu will appear on the display, allowing you to give priority to the selected device over the other paired devices.

NOTE:
The priority can be assigned on both the "Audio" and "Phone” profiles.

- ☐ **Phone Profile:** Manually connect/disconnect the selected device
- ☐ **Audio Profile:** Select/deselect the device connected as the main device
- ☐ **Personal Data:** Save/delete the personal data on the device
- ☐ **Remove Device:** Delete a device from the list of paired devices

The configuration suggested by the system can be changed in this menu.

USB/IPOD® MODE

To activate the USB/iPod® mode, insert the corresponding device (USB or iPhone®) in one of the USB ports located:

- Underneath the dual zone automatic climate control panel
- Inside the compartment underneath the front armrest

USB Socket (Battery Charger)

The compartment underneath the front armrest also contains a third USB socket for use as a battery charger only.

NOTE:

- After using a USB device, disconnect the device/smartphone, always removing the cable from the vehicle socket first, never from the device. Cables connected incorrectly could compromise correct recharging and/or the USB socket condition.
- The system may not support some USB device. In this case, it may not automatically switch from “Radio” mode to “Media” mode. If the device used does not play, verify its compatibility by selecting “Media” mode. A dedicated message will appear on the display.



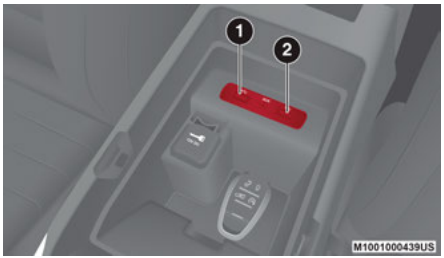

1 — USB Port 1
2 — USB Port 2

AUX MODE

To activate AUX mode, insert an appropriate device into the AUX port.

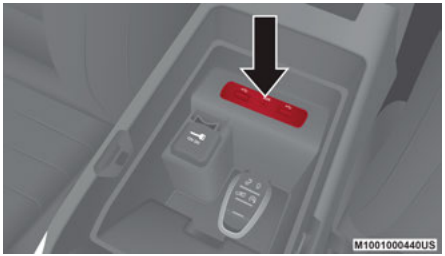

When a device is connected to the AUX port, the system will play the connected device's audio through the vehicle speakers.

Adjust the volume using the Volume control pad or using the volume control on the connected device.

If multiple external devices are connected, to choose the device you wish to activate, select the "Select audio source" function.

NOTE:

- The functions of the device connected with the AUX socket are directly managed by the device itself. It is not possible to change items (track/folder/playlist) or control playing (start/end/pause) with the controls on the steering wheel
- To avoid possible hiss from the speakers, do not leave the cable connected to the AUX socket after disconnection.

NOTE:
Some Phone Mode functions can be activated using the Rotary Pad, Touchscreen controls, or voice commands. For more information on voice control, refer to the "Voice Control" chapter in this manual.

MAIN FUNCTIONS

When this mode is active, you can:

- ☐ Compose the phone number (using the graphic keypad on the display)
- ☐ Display and call the contacts in the mobile phone phonebook
- ☐ Display and call contacts from the list of previous calls
- ☐ Pair up to 10 phones/audio devices to make access and connection easier and quicker

The mobile phone audio is transmitted through the vehicle's audio system. The system automatically mutes the radio when the PHONE function is used. The microphones (voice commands) are located near the sun visors.



DISPLAYED INFORMATION

The Phone mode widget appears on the main menu. The widget display varies according to the following conditions:

- ☐ Paired Mobile Phone
- ☐ No Paired Mobile Phone
- ☐ Phone Call In Progress
- ☐ Multiple Phone Call In Progress
- ☐ Outgoing Telephone Call
- ☐ Phone Conference In Progress

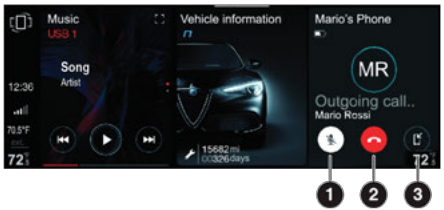

1 — Mute Button
2 — End Call Button
3 — Transfer Call Back To Device Button

Paired Mobile Phone

If you have already paired your mobile phone (see the following pages), the following three buttons will appear on the Phone widget:

- ☐ Activate/deactivate microphone during a phone call
- ☐ End phone call
- ☐ Transfer call to the device

If more than one mobile phone has been paired, press the button on the display to select the connection priority of the mobile phone itself.

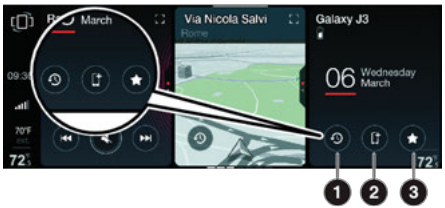

1 — Recent Button
2 — Transfer Call Button
3 — Favorites Button

No Ongoing Call (Paired Mobile Phone)

If the mobile phone has already been paired but no call is in progress, the following screen will appear on the display:

- ☐ **Recent:** By pressing the Recent button, the list of the last phone calls made will be shown on the display. You can scroll through the list using the side graphic bar. Press the X button to close the list view.
- ☐ **Add Device:** (if equipped) This button will display on the widget only if other phones have already been paired.
- ☐ **Favorites:** Press the Favorites button to show the list of favorite contacts on the display. You can scroll through the list using the side graphic bar. Press the X button to close the list view.

No Paired Mobile Phone

If no mobile phone has been paired, the dedicated screen will appear on the display.

Press the button on the display to access the Bluetooth® Settings menu where you can register your mobile phone.

1 — No Phone Connected Message

Conference Call

If more than one phone call is in progress, the following screen will appear on the display.

By pressing the button on the display, you can activate the “Conference Call” function.

Switching The Phone Call

Press the button on the display to switch the phone call.

1 — Conference Call Button
2 — Switch Phone Call Button

MAIN PHONE MENU

When a mobile phone is connected to the system, various items (if available) will appear on the main menu.

- ☐ Network Signal Strength
- ☐ Mobile Phone Battery Charge
- ☐ Mobile Phone Name

1 — Dial Button
2 — Recent Calls Button
3 — Favorites Button
4 — Contacts Button
5 — SMS Button

The other information shown on the display is:

- ☐ **Dial:** Press this button to show the "dial number" screen on the display which can be used to dial the telephone.
- ☐ **Recent Calls:** Press this graphic button to choose between "All Calls" and "Missed Calls".
- ☐ **Favorites:** Press this button to choose between "Edit Favorites", "Add Favorites", "Reorder Favorites", and "Delete Favorites".
- ☐ **Contacts:** Press this button on the display to show the list of all contacts registered on the phone. When you select a contact, the phone number and the photo (if any) linked to the contact appear on the right of the display.
- ☐ **SMS:** Press this button to receive and send text messages (if supported by the device). The car must be stationary to read the messages. The listening function and the sending of default messages, which can be customized by the driver, is always possible. If an unread message is present, it is indicated by a dot next to the SMS button (a maximum of 99 unread text messages can be present).

PAIRING A MOBILE PHONE

NOTE:
Only do this with the vehicle stationary and in safe conditions. The feature is disabled when the car is moving faster than 3 mph (5 km/h).

The pairing procedure for a mobile phone is described below: always consult the handbook for the mobile phone in any case.

Pairing Procedure

To pair the mobile phone, proceed as follows:

- ☐ Activate the Bluetooth® function on the device
- ☐ From the main menu, select the "SETTINGS" function by turning and pushing the Rotary Pad
- ☐ Select “Infotainment”
- ☐ Select the Bluetooth® device
- ☐ Select "Add device"
- ☐ Search for the radio system on the Bluetooth® audio device (during the pairing

stage a screen is displayed showing the progress of the operation)

- Select the device to be paired
- When requested by the audio device, enter the PIN code shown on the system display or confirm on the device the PIN displayed
- When the pairing procedure is completed successfully, a dedicated screen is displayed
- The Bluetooth® function can also be found by pressing the ☼ button within the "PHONE" or "MEDIA functions", which can be selected from the main menu

NOTE:
If the Bluetooth® connection between mobile phone and system is lost, consult the mobile phone handbook.

Once the phone or device is paired to the system via Bluetooth®, the "Priority Device" menu will appear on the display allowing you to give priority to the pairing connection of the selected device over the other paired devices.

NOTE:
The priority can be assigned on both the "Audio" and "Phone" profiles.

- **Phone Profile:** Manually connect/disconnect the selected device
- **Audio Profile:** Select/deselect the device connected as the main device
- **Personal Data:** Save/delete the personal data on the device
- **Delete Device:** Delete a device from the list of paired devices

NOTE:
To ensure proper operation after updating the phone software, it is recommended to remove the phone from the list of devices linked to the radio, delete the previous system pairing also from the list of Bluetooth® devices on the phone, and make a new pairing.

TRANSMISSION OF PHONE DATA (PHONEBOOK AND RECENT CALLS)

The system can transmit phone data (phonebook and recent calls) from the phonebook via Bluetooth® automatically when the device is connected.

This setting can be modified at any time in the Bluetooth® menu.

After the first phone data transfer, the procedure for transmitting and updating the phonebook (if supported) starts whenever the phone is reconnected to the system.

Whenever a mobile phone is connected to the system, a maximum of 2000 numbers can be downloaded and updated for each phone.

Depending on the amount of items downloaded from the phonebook, a slight delay can occur before the last names downloaded can be used. Up to then, the phonebook downloaded previously (if present) will be available.

Only the phonebook of the mobile phone currently connected is the only phonebook that can be accessed by the system.

The phonebook downloaded from the mobile phone can neither be modified nor be deleted through the Information and Entertainment System: changes will be transmitted and updated in the system when the mobile phone is connected again.

CONNECTION/DISCONNECTION OF A MOBILE PHONE OR A BLUETOOTH® AUDIO DEVICE

Connection

The system connects automatically to the paired mobile phone with the highest priority.

To select a mobile phone or a specific Bluetooth® audio device, proceed as follows:

- ☐ Activate the Bluetooth® function on the device
- ☐ Open the main menu by pressing Menu button ⌂ and select “SETTINGS”
- ☐ Select “Infotainment”
- ☐ Select the Bluetooth® device
- ☐ Select “Add Device”
- ☐ Select the device
- ☐ Select "Connect"
- ☐ During the connection stage, the system will indicate that it is updating
- ☐ The device connected is highlighted in the list with priority order

NOTE:
The priority is determined according to the order of connection for mobile phones which are not set as favorites. The last phone connected will have the highest priority.

Disconnection

To disconnect a specific mobile phone or Bluetooth® audio device, proceed as follows:

- ☐ Open the Main Menu by pressing the Menu button ⌂ and select “Settings”
- ☐ Select “Infotainment”
- ☐ Select the specific device (mobile phone or Bluetooth® device)
- ☐ Select “Disconnect”

DELETION OF A MOBILE PHONE OR A BLUETOOTH® AUDIO DEVICE

To delete a mobile phone or a Bluetooth® audio device from a list, proceed as follows:

- ☐ Open the Main Menu by pressing the Menu button ⌂ and select “Settings”
- ☐ Select “Infotainment”
- ☐ Select the specific device (mobile phone or Bluetooth® device)
- ☐ Select “Delete Device”
- ☐ A confirmation screen will appear on the display. Press "Yes" to delete the device or "No" to cancel the operation.

SETTING A MOBILE PHONE OR A BLUETOOTH® AUDIO DEVICE AS A PRIORITY DEVICE

To set a mobile phone or Bluetooth® audio device as main device, proceed as follows:

- ☐ Open the Main Menu by pressing the Main Menu button ⌂ and select “Settings”.
- ☐ Select “Infotainment”
- ☐ Select the Bluetooth® device
- ☐ Select “Phone Profile” or “Audio Profile” and then set it to “main”

DELETION OF PHONE DATA (PHONEBOOK AND RECENT CALLS)

Proceed as follows to delete the phone data (phonebook and recent calls):

First procedure

- ☐ Push the Menu button ⌂, turn and push the Rotary Pad and select the "Settings"
- ☐ Select “Infotainment”
- ☐ Select the Bluetooth® device
- ☐ Select “Personal data”
- ☐ Select “Not stored”

Second procedure

- ☐ Push the MENU button, turn and push the Rotary Pad and select the "Settings"
- ☐ Select “Infotainment”
- ☐ Select “System
- ☐ Select “Clear Personal Data”

NOTE:
This procedure deletes all the data downloaded from the connected device.

MAKING A PHONE CALL

The operations described below can only be accessed if supported by the mobile phone in use.

For all functions available, refer to the mobile phone owner's handbook.

With the PHONE function on, you can make a call in the following ways:

- ☐ Selecting “Phone Book” or “Recent Calls” on the display command bar and then selecting a contact from the list
- ☐ Selecting “Dial” on the display command bar

Dialing The Phone Number Using The "Keyboard" Icon On The Display

Enter the phone number using the graphic keypad displayed.

Using The Rotary Pad

Proceed as follows:

- ☐ Turn the Rotary Pad and select the Dial button ⠿. The Keypad will appear.
- ☐ Turn the Rotary Pad to select the numbers on the graphic keypad. After selecting each individual numbers, press the Rotary Pad to confirm your choice.
- ☐ Turn the Rotary Pad to select the Phone button.
- ☐ Press the Rotary Pad. The call will begin.

Using The Touchscreen Function

- ☐ Press the Dial Button ⠿. The keypad will appear on the display
- ☐ Use the numbers on the keypad to dial the phone number
- ☐ Once the phone number has been entered, press the Phone button. The call will begin

Dialing The Phone Number Using The Mobile Phone

It is possible to dial a phone number with the mobile phone and continue using the system (never allow yourself to be distracted while driving).

When a phone number is dialed with the keypad of the mobile phone, the audio of the call is played over your vehicle's sound system.

Recent Calls

The list of the last calls made for each of the following call types can be displayed:

- ☐ "Missed Calls"
- ☐ "All Calls”

To access these lists, select Recent Calls button ⟲ on the Phone menu main screen.

FAVORITES

Press the Favorites button ★ to display the list of your favorite "Contacts".

Up to 40 contacts can be shown on the display.

NOTE:
The first entry in the list, "Edit Favorites" may not be present on all devices.

To make a call to a contact in the list, select it using the touchscreen function or turn and then press the Rotary Pad to activate the phone call.

Add To Favorites

By selecting "Add to Favorites", you can add, reorder, or delete a contact from the "Favorites" list.

A screen will appear on the display in which you can search "A-Z" for the desired contact.

Reorder Favorites

Select the "Reorder Favorites" to change the position of a contact on the list shown on the display.

Using The Touchscreen

- ☐ Select the desired contact by pressing it.
- ☐ Press and hold your finger up or down until you reach the new position
- ☐ Release the contact. The new position will be stored automatically.

Using The Rotary Pad

- ☐ Press the Rotary Pad to confirm the selection.
- ☐ Turn the Rotary Pad up or down until you reach the new position.
- ☐ Release the Rotary pad, and the new position will be stored.

Delete Favorites

Select "Delete Favorites" to delete a contact from the list.

After selecting "Delete Favorites", to delete a contact, select the item related to the desired contact (touchscreen function) or turn the Rotary Pad and then press on it to confirm your choice. The system will not ask for any confirmation, and the contact will be automatically deleted from the list.

CONTACTS

Select "Contacts" to view the list of names and their telephone numbers on the display.

The names in the list are displayed in alphabetical order.

Proceed as follows to dial a phone number associated with a contact:

Using The Touchscreen

Press the desired contact. If more than one phone number is associated with the contact, a screen will appear on the display in which you can select the number to call.

If there is only one phone number, the phone call will be initiated automatically.

Using The Rotary Pad

Turn the Rotary Pad to select the desired contact and then press the Rotary Pad to confirm the selection.

If more than one phone number is associated with the contact, a screen will appear where you can select the number to call.

If there is only one telephone number, the phone call will be initiated automatically.

Searching For A Contact

Using the Rotary Pad

- ☐ Turn the Rotary Pad to select the letters on the keyboard (after selecting each individual letter, press the Rotary Pad to confirm your choice). The contacts will be displayed in alphabetical order ("A-Z").
- ☐ The search results are displayed in the right area of the display. To zoom in, move the Rotary Pad to the right.
- ☐ When you have finished entering the name, press on the Rotary Pad to select "OK".

Using The Touchscreen Function

- Enter the letters on the keyboard (the contacts will be displayed in alphabetical order "A-Z").
- The search results are displayed in the right area of the display.
- When the name has been entered, press the graphic button "OK".

TEXT MESSAGE READER

Press the Text Messages button ✉ on the display to show the list of text messages present.

On the display, you can choose between the All Messages or Received Messages options.

If the All Messages option is selected, an icon will appear on the display indicating whether the text message is incoming or outgoing.

NOTE:
If sending text messages is not supported by the device (e.g. iOS device), a dedicated message will appear on the display.

Single Messages

The following is shown on the display by selecting a single message:

- Name (or number) of the message sender
- Date and time the message was sent
- Text of the message (can only be viewed when the car is stationary)
- The Read, Answer, Listen, or Call options

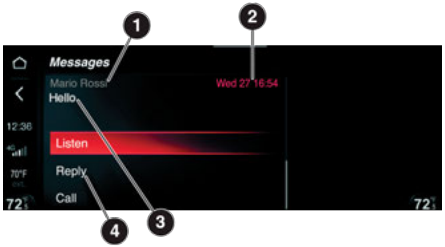

1 — Contact Name
2 — Date And Time
3 — Message Preview
4 — Option Buttons

If you select the Read option, the message will appear on the full screen display.

NOTE:
The Read option is only active when the car is stationary.

Selecting the Answer option will display a list of predefined text messages that you can select to reply to the message.

The Listen option becomes Stop when the message is read by the system.

Select the Call option to activate the Phone mode screen

Incoming/Outgoing Messages

The incoming messages are shown on the display by a blue arrow

The outgoing messages are shown on the display by a green arrow

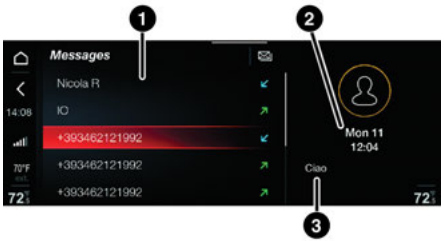

1 — Contact Name
2 — Time And Date
3 — Message

Composing A Message

Proceed as follows to compose a message:

- ☐ Select “Edit Messages”
- ☐ Type the letters on the keyboard to compose the text of the message
- ☐ Select “Save Messages” to save the text and display it full screen or select “Cancel” to delete the text

NOTE:

- ☐ Composition of a text message is only possible when the car is stationary.
- ☐ Messages can be up to 50 characters long.

Sending A Predefined Message

Proceed as follows to send a predefined message:

- ☐ Select the message from the list on the display: a screen with the following options will appear on the display: "Recent Calls", “Favorites”, "Contacts", or "Dial"
- ☐ Select one of these options, the display will show the list from which you can select the contact to send the message to
- ☐ Select “Confirm?” to send the message

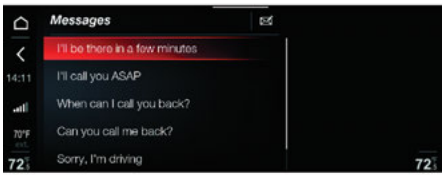

MANAGING CALLS

Calls In Progress

When you receive a phone call, the following information will appear on the display:

- ☐ Picture (if available) of contact
- ☐ Contact details (name and number)
- ☐ Duration of phone call
- ☐ Buttons (which can only be activated by means of touchscreen functions) for activating/deactivating the microphone, ending the call, and transferring the call to the device.

1 — Contact Picture
2 — Contact Details
3 — Phone Call Duration
4 — Option Buttons

Transferring A Call

To transfer a phone call to the device, press the button on the display.

The display will appear differently according to the status (on or off). Call forwarding off or call forwarding on.

1 — Call Forwarding Button

If call forwarding is active, the call audio will be transferred from the system to the mobile phone.

If call forwarding is deactivated, the mobile phone audio will be deactivated (transferred to the system).

Ignoring A Call

To ignore an incoming call, press the Ignore button on the display. After a few seconds, the current call will disappear from the display (the call will remain active on the mobile phone).

ENDING A CALL

Using The Touchscreen

Press the Hang-Up button on the display: the main screen of the "PHONE" mode will be displayed again.

A call can be rejected by pressing the Reject button.

ACTIVATION/DEACTIVATION OF THE MICROPHONE

During a call, the microphone can be deactivated as follows:

Using The Touchscreen

Press the Mute button on the display.

According to the status (on or off) of the microphone, the display of the button will be different.

Using the Rotary Pad/Steering Wheel Controls

Press the Rotary Pad or briefly press the Volume button on the steering wheel.

When the microphone is deactivated, it is still possible to listen to the call in progress.

NOTE:
Some Navigation Mode functions can be activated using the Rotary Pad, Touchscreen controls, or voice commands. For more information on voice control, refer to the “Voice Control” chapter in this manual.

SAFETY/LEGAL NOTICE

When the system is used for the first time, after resetting the default settings and having changed the language, the system will ask you to accept a safety/legal notice, warning you about the responsibilities involved in the product use while navigating.

NAVIGATION ACTIVATION

The Navigation mode widget is on the main menu.

NOTE:
The widget is only active using the touchscreen function.

The graphic button on the widget varies depending on whether navigation has been activated or is not activated.

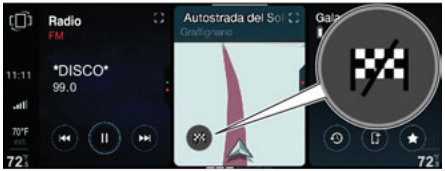

Recent Destinations

If navigation has been activated, when the graphic button is pressed, the list of the latest destinations will be displayed on the Navigation widget. Select a destination by turning the Rotary Pad or by pressing on the display.

Navigation Information

Navigation information can be shown on the widget in three different ways:

- ☐ Maps
- ☐ Pictograms
- ☐ Compass

The number and type of the items of information shown in the top part of the widget is always the same.

To view the contents of the "NAVIGATION" widget, scroll up or down with your finger or select the “Widget content” option in the “Settings” menu.

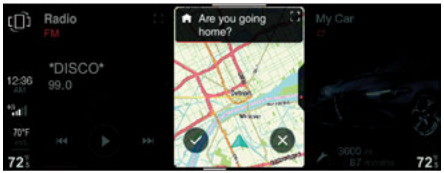

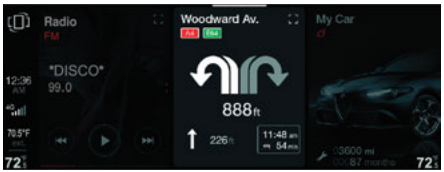

Compass

When displayed in reduced size, the compass displays the navigation information and the points of the compass (e.g. 45° NE).

If the compass is not available, the display will show a dedicated message.

When displayed in full screen mode, the compass displays the navigation information, the pictograms of the compass itself, the points of the compass (e.g. 45° NE), the GPS coordinates, the altitude, and the Country and City.

Press the Compass widget to activate the Navigation main Menu.

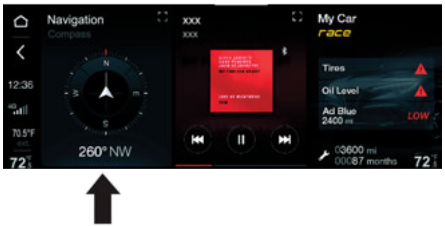

NAVIGATION DEACTIVATION

Navigation Deactivation

To deactivate Navigation, press the graphic button “x”.

NAVIGATION MAIN SCREEN

When a destination is NOT set

The display shows the following graphic buttons:

- ☐ “Set Destination”
- ☐ “Recent Destinations”
- ☐ ★ “Favorite Destinations”
- ☐ “Points of Interest”
- ☐ “Browse Map”

1 — Set Destination Button

When a destination is set

The display shows the following graphic buttons:

- ☐ “Stop Navigation”
- ☐ “Manage Route”
- ☐ i “Route Information”
- ☐ “Volume”
- ☐ “Browse Map”

Graphic bar

Whenever the Navigation main page is activated, the graphic bar is automatically shown on the display:

If no operation is performed, the graphic bar will disappear after a few seconds;

Displaying the graphic bar

- Using the touchscreen function: press the display and at the same time drag your finger to the right.
- Using the Rotary Pad: turn the Rotary Pad to the right and then press on it.

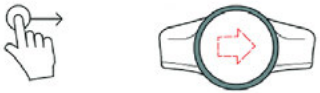

1 — Displaying The Bar Display

Closing the graphic bar

- Using the touchscreen function: press the display and at the same time drag your finger to the left.
- Using the Rotary Pad: turn the Rotary Pad to the left. After a few seconds, the graphic bar closes itself.

1 — Closing The Bar Display

DRIVING VIEW

With navigation running, the display will show the following screen containing the graphic buttons:

- ☐ Navigation Map View
- ☐ Route Overview
- ☐ Navigation Map Centering

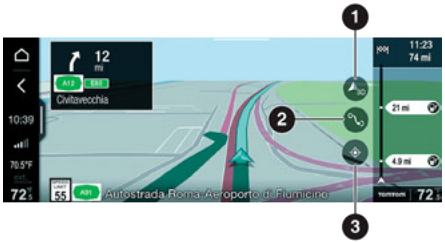

1 — 3D View
2 — 2D View
3 — 2D North Up

Navigation Map View

Press the Navigation Map View button to displayed the map in three different ways:

- ☐ 3D View
- ☐ 2D View
- ☐ 2D North Up

Route Overview

Press the Route Overview button to preview the selected route.

The Route Overview view can be changed by pressing the Navigation Map View button.

Navigation Map Centering

Press the Navigation Map Centering button to center the map.

NOTE:
The button will only display when the driver manually moves the map.

NAVIGATION INSTRUCTIONS

NOTE:
Navigation instructions are not available for all road junctions or in all countries.

When showing motorway exits and junctions, the system indicates most suitable lane to use.

Press the Route Preview button to see upcoming turns.

Viewing Navigation Map in Full Screen Mode

The display will show the following information:

1 – Indications of the next turn to be performed

2 – Distance to next turn

3/4 – Number of road being traveled

5/6 – Name of road being traveled

7 – Exit Number

8 – Direction Indication

9 – Mandatory Turn

10 – Speed Limit Display

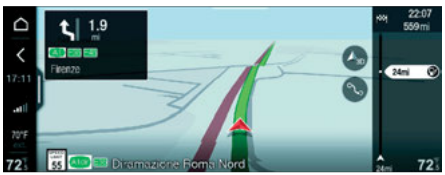

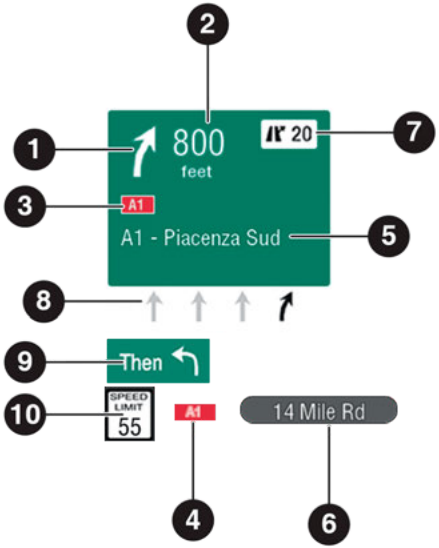

NOTE:
Press the display on the part showing the Navigation information. Press the Rotary Pad to show the Route Preview screen on the display.

Viewing Navigation Map in 1/3 or 2/3 Mode

The display will show the following information:

1 – Indications of the next turn to be performed

2 – Distance to next turn

3 – Number of road being traveled

4 – Name of road being traveled

5 – Exit Number

6 – Direction Indication

7 – Estimate time of arrival

8 – Recent Destination graphic button

9 – Speed Limit Display



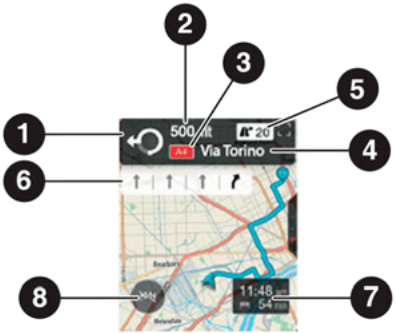

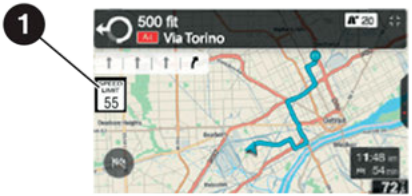

After entering the address, the following options will display:

- ☐ Start Navigation
- ☐ Route Alternatives
- ☐ Route Options
- ☐ Cancel

Start Navigation

Press the Start Navigation button to begin navigating.

Alternative Routes (if equipped)

Press the Route Alternatives button to show the following items:

- ☐ Arrival Time
- ☐ Distance (in miles or kilometers)
- ☐ Route Information

Select the destination required, and navigation will begin automatically.

SYMBOLS DISPLAYED ON ROUTE — IF EQUIPPED

If already activated, during navigation the graphic bar on the right of the display shows a number of useful symbols on the route.

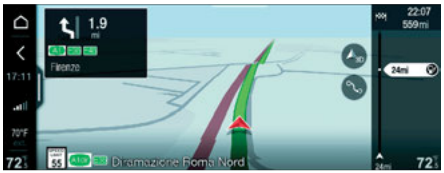

Activation/Deactivation of Symbol Display

The symbols shown on the graphic bar subdivide into the following categories:

- ☐ **Traffic:** Displays the total delay, the graphic icon for the type of accident, and the distance from the start of the queue. If the system knows it, the graphic bar shows the graphic icon for the delay: queue due to traffic conditions, accident, road works, lane closure, and road closure.

- **Waypoint:** Displays the distance from a waypoint.
- **Rest Area:** Displays the distance from the nearest rest area.
- **Destination:** Displays the graphic icon for the destination.
- **Parking:** Displays the number of free spaces in a parking lot (if the parking lotis recognized) and the distance from it.
- **Alternative route:** Displays the time difference to destination and the distance of the alternative route suggested by the system.
- **Fuel Stations:** Displays information about gas stations (e.g. fuel price, distance from nearest gas station).
- **Speed Camera (when present):** Displays the distance from the nearest speed camera.

The symbols which can be activated/deactivated within this function are:

- Displayed on the status bar near the name of the street you are currently traveling on, indicating the speed limit of that street.
- Displayed on the status bar near the name of the street you are currently traveling on, indicating that the user has exceeded the speed limit by at least 3 mph (5 km/h)

Warning Symbols

To activate the warning symbols:

- Activate the Settings menu.
- Select “Infotainment” and then “Navi”.
- Select “Warnings” and then ‘Speed Limit Warning”.

The symbols within this function are:

- "Traffic jam": indicates the traffic situation; it is displayed on the route bar
- "Queue": indicates the traffic situation; it is displayed on the route bar
- "Slow traffic": indicates the traffic situation; it is displayed on the route bar
- "Junction": indicates the traffic situation in a junction; it is displayed on the route bar
- "Unknown accident": indicates an accident on the road; it is displayed on the route bar
- "Roadworks": indicates the presence of work in progress; it is displayed on the route bar
- "Lane closed": indicates that a lane is closed; it is displayed on the route bar
- "Road closure": indicates that a street is closed; it is displayed on the route bar
- "Alternative route (left)": indicates the availability of an alternative route to the left; it is displayed on the route bar
- "Alternative route (right)": indicates the availability of an alternative route to the right; it is displayed on the route bar

Information Symbols

To activate/deactivate the display of information symbols, select the following functions from the main menu in sequence: "Settings", "Infotainment", "Nav", "Appearance" and "Route Bar". The symbols which can be activated/deactivated within this function are:

- "Speed cameras": indicates the presence of a speed camera; it is displayed on the route bar
- "Speed camera area": indicates the presence of a speed camera area; it is displayed on the route bar
- "Danger zone": indicates the presence of a dangerous area; it is displayed on the route bar
- "POI filling station": indicates the presence of a gag station; it is displayed on the route bar
- "Parking": indicates the presence of a parking lot; it is displayed on the route bar
- "Waypoint": indicates the presence of a crossing point; it is displayed on the route bar
- "Start point": indicates the start point; it is displayed on the route bar
- "Parking near arrival point": indicates a parking lot close to the arrival point; it is displayed on the route bar

Interaction with the graphic bar

Using the touchscreen function:

The graphic bar can be shown on the display in reduced size or enlarged.

When it is displayed in reduced size, when the graphic bar is pressed, the display mode automatically switches to enlarged. In this condition, when the display is pressed (in a point apart from the graphic bar), the bar will return to reduced display.

Scrolling your finger up or down on the graphic bar displays all the icons present. The icons shown beneath the position of the car cannot be selected.

If an alternative route is found, the graphic bar will show a dedicated message and the percentage indication of loading the new route.

Using the commands located on the center stack:

The graphic bar can be shown on the display in reduced size or enlarged.

When it is displayed in reduced size, when the Rotary Pad is moved to the right, the display mode automatically switches to enlarged.

The Rotary Pad can be turned to display all the icons present. The icons shown beneath the position of the car cannot be selected.

NOTE:
If, while scrolling upward (by both methods — using the touchscreen function or using the center stack commands), no operation is carried out, after a few seconds the graphic bar will automatically return to the icons originally shown.

ACTIONS ON THE NAVIGATION MAP

Using the touchscreen

With the Navigation Map active, the touchscreen offers the following actions:

1. **Pressure and up/down:** Vertical movement of the map
2. **Left/right movement:** Moves the map
3. **Press and hold down an object on the map:** Becomes the new starting point
4. **Two-finger pinch:** Zoom +/Zoom -
5. **Two finger press and a vertical swipe:** Vertical tilt of map

Using the commands on the center stack

The Rotary Pad offers the following actions:

- ☐ **Pushing on Rotary Pad:** Activation of graphic sidebar
- ☐ **Left/right movement:** Activation/deactivation of graphic side bar
- ☐ **Clockwise/counterclockwise rotation:** (with graphic sidebar deactivated) Zoom + / Zoom – of the map
- ☐ **Clockwise/counterclockwise rotation:** (with graphic sidebar activated) Icon/option selection

ZOOM (MAP ENLARGEMENT/ REDUCTION)

The Zoom function is only active with the graphic sidebar deactivated.

When a given level of “Zoom –“ is reached (scale "2 km"), display of the Map automatically switches to "North/South".

When the function is active, the display shows the graphic indicator of the zoom scale (1 km). This indicator disappears after a few seconds.

SET DESTINATION

The following data are required to set a destination:

- ☐ **"City/ZIP code":** Enter the name or ZIP code of the city where the arrival point of the new destination is
- ☐ **"Address":** Enter the street name of the new destination
- ☐ **"House Number"**: Enter the house number of the new destination
- ☐ **"State" (if applicable):** Enter the name of the state where the arrival point of the new destination is
- ☐ **"Start Navigation":** Once the desired destination has been set

To set a new destination, proceed as follows:

- ☐ Select the graphic button (using the touchscreen function or by turning the Rotary Pad)
- ☐ The display will show the graphic keypad for entering the address of the destination and, the list of the “Recent Destinations”

Management Of Voice Recognition For Entering Navigation Addresses

Press the VR button to start the voice recognition session and enter a navigation address using voice commands.

You can enter addresses in two different ways:

- **One-shot:** Say “Navigate to <City, Address, House Number>” after pressing the VR button to start the voice recognition session. The radio system will be able to recognize the address you inserted or display a list of possible alternatives. Follow the instructions provided by the radio system to start route calculation.

- **Manual Entry:** The radio system will help the driver enter the individual fields through a guided procedure, with the possibility of using the “City”, “Address” and “House Number” voice commands. To activate this mode, press the VR button to start the voice recognition session and send the first command to enter the city and continue following the instructions provided by the radio system. If a language change is made on the radio system, using the dedicated menu in the “Settings”, a pop-up screen will appear to inform the driver about the limited availability of the voice recognition functions.

NOTE:

- The location of the above message depends on the destination country of the vehicle. Only the countries shown on this pop-up screen will be available with voice recognition functions for address and destination selection. The available countries will change according to the language type selected by the driver

- The "one-shot" address entry mode will not be available if the driver chooses a language other than the one used in the country in which the car was marketed. In this case, in order to access the voice recognition functions and enter a valid address, you will need to send to the radio system a voice command to change country in advance (for each use of the car).

Route Options

Press the Route Options button to show the route options.

NOTE:
Press the Cancel button to interrupt the calculation process and return to the graphic keyboard where you can change the previously selected address.

Alternative routes

- Once the address has been entered, the display will show the “Route Alternatives” screen. For each destination, the display shows: arrival time distance (in miles or km), route information (e.g. “Fastest”, “Shortest” or “Eco”) and relative graphic icons (the order of display of route information is always "Fastest” - “Shortest” - “Eco”)

- Select the destination required: navigation will start automatically

The “Route alternatives” screen is interactive: the following actions are possible by interacting with it using the touchscreen function:

- **Pressure and up/down drag:** Zoom + / Zoom – of the Map

- **Left/right movement:** Horizontal movement of Map

- **Pressing and holding down an object on the Map:** Starting point

- **Pressing the list of alternative routes:** Selection of a route

With the “Route Alternatives” display active, pressing the button returns to the system Main Menu.

No route will appear on the Navigation mode widget until one of the following happens:

- Once a few seconds have passed without any action, Navigation will be started automatically
- If the Navigation widget is pressed before the end of this time, the “Route Alternatives” screen will be displayed again
- With the “Route Alternatives” display active, pressing the < graphic button displays
- If “Confirm” is selected, the display will return to the screen with the graphic keypad and the list of the “Recent Destinations”
- Select “Cancel” to return to the “Route Alternatives” screen

Loading a route

Every time an address is entered, the sidebar will show the loading percentage (e.g. 85%) followed by the word “Loading...” These indications will disappear as soon as the route has been loaded.

It will not be possible to start the navigation until the radio system has calculated and displayed the route loading message. This phase may take a few seconds for long-range destinations. The radio system will then display information about the distance and estimated time of arrival (“ETA”) for the calculated route.

The current position and the destination are displayed on the Navigation Map.

If the < graphic button is pressed, the display shows a “Stop Navigation?” message (refer to the "Stop Navigation" section).

Pressing the Home button ⌂ returns to the system Main Menu: the route will not be calculated.

Turn Indications

The screen for the right turn indication is shown on the display when the drive is about to perform the next action.

RECENT DESTINATIONS

The Recent Destinations include the final destination and the way points.

To set a destination by selecting it from the Recent Destination, proceed as follows:

- Select the required recent destination from the list. The display will show the Navigation Map and route to the destination.
- Navigation will start automatically

Pressing the Settings button ⚙ button in the Recent Destination menu; the following can be selected:

- **Add To Favorites:** Allows the recent destination to be added to the favorite’s list.
- **Remove Destination:** Deletes a recent destination.
- **Clear Recent Destination:** Clear the complete list of recent destinations.

Add To Favorites

In Manage Recent menu, select “Add To Favorites” can be selected.

Deleting A Single Recent Destination

- Select the Manage Recent menu.
- Select the Remove Destination option.
- Select the desired destination for deletion; the system will display a message. Select “Confirm” to delete the destination.

Deleting All Recent Destinations

- Select the Manage Recent menu.
- Select the Clear Recent Destinations option.
- Select the desired destination for deletion; the system will display a message. Select “Confirm” to delete the destination.

NOTE:
The list shows up to 40 recent destinations. If there are already 40, the oldest will be deleted from the list.

FAVORITE DESTINATIONS

NOTE:
The first time the system is used, when the "Home"/"Work" address has not yet been set, the message "Set Address" will be shown on the display. The respective words/graphic icons will not be shown on the display until the "Home"/"Work" addresses have been entered.

Changing a favorite destination

Proceed as follows:

- ☐ Press the Favorites button ★ on the Navigation main page: the "Favorite Destinations" menu will appear on the display.
- ☐ Press the Settings button ☼: the display will show the "Edit Favorites" menu, allowing the options described below.

"Add to Favorites"

Allows a destination to be added to the list of "Favorites".

Proceed as follows:

- ☐ Select the "Add to Favorites" option: the display will show the graphic keypad for entering the address of the destination.
- ☐ The display will show a dedicated message. Select "Confirm" to confirm the choice, or "Cancel" to cancel the operation.

"Change Home Address"

Allows the "Home" address to be changed.

Proceed as follows:

- ☐ Select the "Change Home Address" option: the display will show the graphic keypad for entering the home address.
- ☐ The display will show a dedicated message. Select "Confirm" to confirm the choice, or "Cancel" to cancel the operation.

"Change Work address"

Allows the "Work" address to be changed.

Proceed as follows:

- ☐ Select the "Change Work Address" option: the display will show the graphic keypad for entering the home address.
- ☐ The display will show a dedicated message. Select "Confirm" to confirm the choice, or "Cancel" to cancel the operation.

"Rename Favorite"

Allows the name of a favorite destination to be changed.

Proceed as follows:

- ☐ Select the "Rename Favorite" option: the list of destinations will appear on the display.
- ☐ Select the destination to be renamed: the display will show the graphic keypad for entering the new name.
- ☐ When typing of the new name is complete, select "OK" to confirm the choice: the new name will be displayed in the "Favorite Destinations" Menu.

"Remove Favorite"

Allows a single favorite destination to be deleted.

Proceed as follows:

- ☐ Select the "Remove Favorite" option: the list of destinations will appear on the display
- ☐ Select the destination for removal; the display will show a dedicated message. Select "Confirm" to confirm the choice, or "Cancel" to cancel the operation

"Clear Favorites"

Allows all the favorite destinations to be deleted.

Proceed as follows:

- ☐ Select the "Clear Favorites" option: the display will show a dedicated message.
- ☐ Select "Confirm" to confirm the choice, or "Cancel" to cancel the operation.

BROWSE MAP

The Navigation Map can be browsed using the Rotary Pad or the touchscreen function.

Rotary Pad

- **Moving the Rotary Pad up/down/ left/right:** Moves the map in the four directions
- **Rotating the Rotary Pad:** Zoom + / Zoom –
- **Pressure on Rotary Pad:** Activates the "Browse Map" Menu

"Browse Map" Menu Activation

The display will present the following options:

- "Exit Browsing": Used to stop browsing the Navigation Map
- "Continue Browsing": Used to continue browsing the Navigation Map
- "Navigate to this point": Used to navigate to the set destination
- "Add Route": Used to set the selected point as the intermediate destination of the route
- "POI Nearby": Used to add Points Of Interest (POI) to the set route
- "Add to Favorites": Used to choose a destination in the list of favorite destinations

NOTE:

- The "Add to Current Trip" option can only be selected with navigation activated
- The search for a POI covers a radius of 3 miles (5 km): a minimum of 30 and up to a maximum of 60 POI will be displayed. If the search is unsuccessful, the new search will be performed over a radius of 62 miles (100 km)

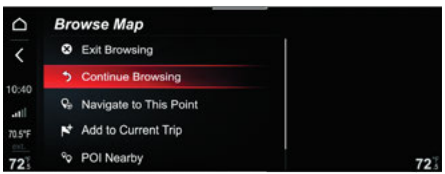

STOP NAVIGATION

After starting the navigation, it can be stopped at any moment.

To stop navigation, proceed as follows:

- Press the graphic button on the display
- The display will show a dedicated message. Select "Confirm" to confirm the choice, or "Cancel" to cancel the operation. If "Confirm" is selected, the display will return to the main navigation screen

MANAGE ROUTE

This function can be used to perfect the route selection on the basis of specific parameters (see description provided below).

Function activation

Proceed as follows:

- Press the button on the display;
- The display will show the “Manage Route” Menu, allowing the options described below.

Routing Options

Allows selection of the following options:

- “Avoid Highway”: Used to avoid routes including motorways.
- “Avoid Toll Roads”: Used to avoid toll roads.
- “Avoid Ferries / Trains”: Used to avoid trains and ferries.
- “Avoid Carpool Lanes”: Used to avoid carpool lanes.
- “Avoid Unpaved Roads”: Used to avoid traveling on unpaved roads.

Add New Destination

Select the “Add New Destination” option: the display will show the graphic keypad for entering a new destination.

After typing of the destination is complete, press the "OK" graphic button to confirm: the new destination will be saved.

“Add Recent Destination”

Select the “Add Recent Destination” option from the display. The keypad will appear to enter a new destination. After typing the destination, press “OK” to confirm. The new destination will be saved.

Add Favorite

Selection of the “Add Favorite” option allows the user to select the destination to be added, with a choice of “Home” or “Work”.

Add POI

After selection of “Add POI”, Points Of Interest (POI) can be added to the set route.

Select the point of interest from the list on the display; after it is selected, the display will show the list of all the Points Of Interest present along the route.

Reorder Trip

Selection of the “Reorder Trip” option allows the Waypoints to be reordered.

Proceed as follows:

- Using the touchscreen function: press on the Waypoint required and, holding it down, drag it upwards or downwards. Once the required position is reached, release the Waypoint.
- Using the Rotary Pad: turn the Rotary Pad to select the Waypoint required, then turn the Rotary Pad upward or downward. Once the required position is reached, press on the Rotary Pad to confirm the selection: the new position will be saved.

ROUTE INFORMATION

To activate showing of the route information on the display, press the button. The display will show the “Route Information” Menu, which can be used to select the “Route Preview” option (only available with Navigation active) or the “Traffic Information” option.

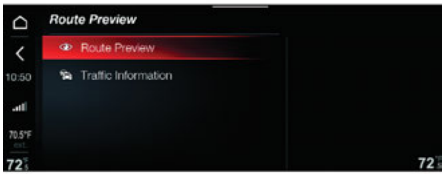

Traffic Information

After selection of the “Traffic Information” option, the display shows the relative Menu, which contains a list of events related to traffic conditions.

Every event features:

- A graphic icon identifying the "category" of event
- Words identifying the name of the road on which the event is occurring (e.g. I-75). If the name of the road is not available, the display will show a message specifying the cause of the event
- Distance (in Miles or kilometers) to the reported event



If one of the events is selected, the display will show a screen containing:

- Description of the event (e.g. queue, accident, road works, etc.);
- Estimated time until destination is reached;
- Name of location where the event starts (if available);
- Name of location where the event ends (if available).

Route preview

After selection of the “Route Preview” option, the display will show the “Route Preview” Menu containing:

- The left of the display will show the consecutive list of turns (graphic icon indicating the turn, name of the road, distance left to turn).
- The right of the display will show the preview of the selected turn.

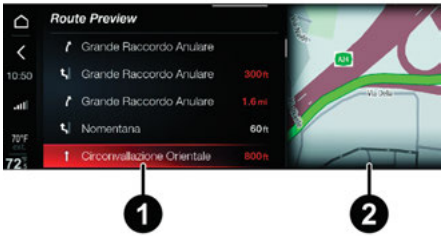

1 — Directions List
2 — Preview Of Selected Turn

VOLUME

The volume of the messages provided during Navigation can be adjusted.

To adjust the volume, press the button on the display; the display will show a graphic bar which can be used to adjust the volume.

The volume level appears on the right of the graphic bar

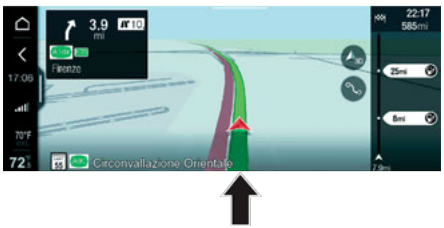

FASTEST ROUTE

If a new, faster route is available and the "Ask Me" option has been set for the "Faster Route Available" function, the following screen will appear on the display, containing:

- button to start Navigation
- Delete button to stop Navigation
- A message notifying the driver that a faster route has been found

POINT OF INTEREST (POI)

This function allows the user to go to Point Of Interest (POI) or add them to the set route, by selecting them from the list shown on the display.

Press the button; the display will show the Search POIs Menu, containing the list of all the Points Of Interest available.

Searching for a POI

Navigation not activated

With Navigation not activated, the display will show the graphic icon. When it is pressed, the display will show the graphic keypad for entering the name of the POI. When done, press the OK graphic button to confirm the selection.

The display will show a list of all the POI found; when one of them is pressed, the display will show a screen with full information (name, address, telephone number) about the POI.

Select “Call” to make a telephone call to the number shown on the display.

Select “Start Navigation” to start Navigation towards the POI.

Navigation activated

With Navigation activated, the display will show the icon . When it is pressed, the display will show the “Search POIs” Menu, allowing you to choose the POI, using either the “Text Search” or the “Display POI” option.

If the "Text Search" option is selected, the display will show the graphic keypad for entering the name of the POI. When done, press the "OK" graphic button to confirm the selection.The display will show a list of all the POI found; when one of them is pressed, the display will show a screen with full information (name, address, telephone number) about the POI.

If the "Display POI" option is selected, the display will show the “Display POI” Menu, allowing you to search for a POI, using one of the following options: “Near me”, “Near destination”, and “Along the route”.

Select one of the options: the display will show a list of all the POI found; when one of them is pressed, the display will show a screen with full information (name, address, telephone number) about the POI.

Categories of POI

The categories of Point Of Interests (POIs) shown on the display are as follows:

- Restaurant
- ATM
- Gas Station
- Car
- Eating & Drinking
- Hotels & Accommodations
- Health Care
- Business
- Transport
- Tourism
- Government & Public Services
- Leisure & Sport

The list of categories of Points Of Interest displays the following information:

- Name of the POI
- Distance from and direction of the POI
- The title of the list is the name of the selected category (e.g. “Gas Station”).

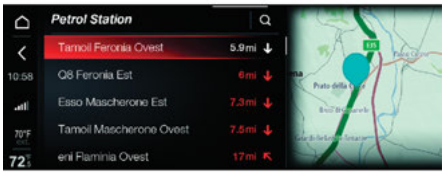

The Map showing the POI will be shown in the right of the display.

NOTE:

- The search for a POI category covers a radius of 3 miles (5 km): a minimum of 30 and up to a maximum of 60 POI will be displayed. If the search is unsuccessful, the new search will be performed over a radius of 62 miles (100 km).
- The "A-Z" search for a POI covers a radius of 30 km: a maximum of 100 POIs will be shown on the display.

DISPLAY OF POI

Points Of Interest (POI) can be displayed on the Navigation Map.

In response to a long pressure on any point of the Navigation Map, the display will show a graphic icon showing the POI and a contextual Menu, on which the following information will be displayed:

- button for starting the "Route Alternatives" Menu
- ★ button for saving POI in the "Favorites”
- Delete button for closing display of the contextual Menu
- Address of the POI (e.g. Via Galileo Galilei, 154 41126 Modena Italy)

NOTE:
If it is not possible to select a destination (e.g. Gas Station) by pressing the Navigation Map, the button can be pressed to start Navigation towards the nearest point, and the ★ button can be used to save the address in the list of “Favorites”.

Route Alternatives

Press the button to start the "Route Alternatives" Menu”. Navigation will be automatically once one of the possible alternative routes has been selected.

Favorite Destinations

Press the ★ button to save the POI in the “Favorite Destinations” Menu.

At the end of the operation, the graphic button will become a star.

SETTINGS

A series of user-programmable functions can be set using the radio system.

Activating The Settings Menu

The Settings menu can be activated by using the appropriate widget on the main menu.

M1001000665US

The following menu items can be found here:

- "Lights"
- "Units & Language"
- "Clock & Date"
- "Passive Safety"
- Convenience & Comfort
- "Driver Assistance"
- "Doors & Locks"
- "Cluster"
- "Infotainment"
- "System"

Activation/Deactivation Of Settings

Each of the items in the Settings menu can be selected using the touchscreen or by using the Rotary Pad.

Lights

To access the Lights function, select it by turning and pressing the Rotary Pad or touching the screen.

The following settings can be modified when this mode is selected:

- "Headlight Sensor": for adjusting the headlight activation sensitivity
- “Follow Me”: activates/deactivates the headlight delay when the vehicle is turned off
- "Cornering Lights": activates/deactivates the automation that links the light beam of the headlight to the steering angle
- "Flash Lights with Lock": activates flashing when the vehicle doors are locked
- "Daytime Running Lights": activates/deactivates the daytime running lights (DRLs). This feature is allowed by law in the country of the vehicle purchase
- "Courtesy Lights": activates/deactivates the courtesy lights
- "Interior Ambient Lighting": for selecting the brightness of the interior lights
- "Restore Settings": deletes the current settings and restores the factory settings

Units & Language

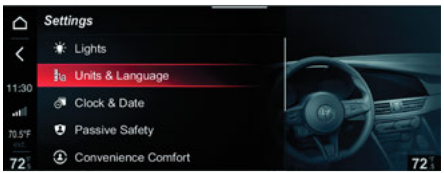

To access the "Units & Language" function and the respective sub-menus, select the option by turning and pressing the Rotary Pad or touching the screen.

The options available are:

- "Units"
- "Language"
- "Restore settings"

Selecting the *"Units"* option activates the following submenus:

- "US"
- "Metric"
- "Custom"
- "Automatic"

Selecting *"Custom"* the following submenus:

- "Distance": allows you to select the units of measurement for distance ("km" or "mi")
- "Temperature": allows you to select the units of measurement for temperature ("°C" or "°F")
- "Pressure": allows you to select the unit of measurement for pressure (options available: "psi", "kPa", "bar")
- "Fuel Consumption": allows you to select the units of measurement for fuel consumption. If the unit of measurement for distance is "km/l" or "l/100 km" can be selected, while if the unit of measurement for distance is "mi" (miles), "mpg" is set automatically

Selecting *Language*

- Allows the system language setting to be selected

Selecting *Restore Settings*

- Deletes the current settings and restores the factory settings

Clock & Date

The options available are:

- "Sync with GPS Time": activates/deactivates the clock synchronization through the GPS. If it's off, the options "Set Time" and "Set Date" are enabled. Turn the Rotary Pad to adjust the hours, press the control to confirm it, and proceed to set the minutes in the same way.
- "Set Time": allows you to manually st the hours and minutes. Scroll up or down on the touchscreen to adjust the hours and minutes and then press "OK" or turn the Rotary pad to adjust the hours and minutes and press on the Rotary Pad to confirm.
- "Set Date": allows to set the date manually. Scroll up or down on the touchscreen to adjust the year and month and then press "OK" or turn the Rotary Pad to adjust the day, push the control to confirm it, proceed similarly to set month and year.
- "Time Format": you can select between a 24 hours or 12 hours clock.
- "Restore Settings": deletes the current settings and restores the factory settings.

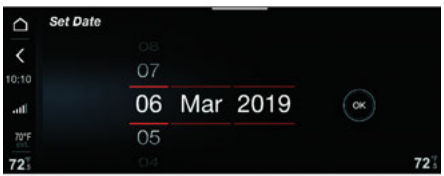

Passive Safety

The following settings can be modified when this mode is selected:

Auto Park Brake - If Equipped

Enable the auto park brake On or Off when the engine is turned off.

Brake Service - If Equipped

Select Yes or No to allow for maintenance on the brake system.

Automatic Mirror Closing - If Equipped

This function activates/deactivates automatic folding of the mirrors when the doors are locked/unlocked. The default is “Off”.

Restore Settings

This function allows you to delete the previous settings in this menu and restore them to the default. Access this setting by turning and pressing the Rotary Pad.

Convenience & Comfort

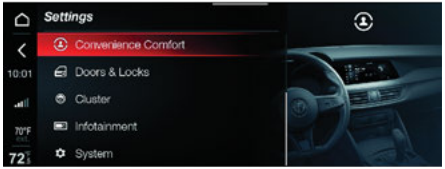

The following settings can be activated from this mode:

“Passive Entry” (if equipped): Allows you to select On or Off for automatic door locking.

“Restore Settings”: This function allows you to delete the previous settings in this menu and restore them to the default.

Driver Assistance

To access the “Driver Assistance” function, select it by turning and pressing the Rotary Pad or touch the display.

This function can be used to carry out the following adjustments:

ParkSense

This function can be used to select the type of warning provided by the ParkSense system.

The options available are:

- “Mode”: The possible options are: “Sound" — the system warns the driver of the presence of an obstacle using only acoustic signals, through the car speakers or "Sound and Display" — the system warns the driver of the presence of an obstacle using acoustic (through the car speakers) and visual signals on the instrument panel display
- "ParkSense Volume": Select the volume of the acoustic warnings provided by the ParkSense system. The available options are: "High", "Medium" or "Low"

Backup Camera — If Equipped

This function can be used to carry out the following adjustments:

- "View": Lets you activate viewing the backup camera on the display
- "Camera Delay": Allows you to delay switching off the camera by a few seconds when reverse gear is disengaged
- "Camera Guidelines": Allows you to activate the display of the dynamic guidelines that indicate the route of the vehicle

Doors & Locks

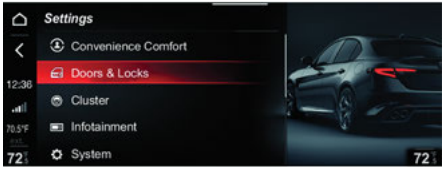

The following settings can be modified when this mode is selected:

- "Door Lock in Motion": This function can be used to activate/deactivate automatic door locking when the vehicle is moving
- "Unlock All Doors on Exit": Permits the automatic unlocking of the doors when exiting the vehicle
- "Door Unlock on Entry": Permits the choice of whether to open all doors or driver side door only when the dedicated button on the key with remote control is first pressed
- "Sound Horn with Remote Start (if equipped): Permits the activation/deactivation of the horn when the engine is started with the electronic key
- "Sound Horn with Lock": Permits the activation of the horn when the door locking button on the key with remote control is pressed. The options available are "Off", "1st press", and "2nd press"
- “Auto Relock” (if equipped): Allows you to activate/deactivate automatic door locking after the engine is switched off
- “Power Liftgate” (if equipped): Allows you to choose how wide the liftgate opens from four preset positions and one custom position
- Automatic Liftgate Opening (if equipped): Allows you to activate/deactivate the automatic “hands-free” liftgate.
- "Restore Settings": Deletes the current settings and restores the factory settings.

Cluster

The following settings can be modified when this mode is selected:

- "Warning Buzzer Volume": Allows you to set the volume of the warning buzzer on seven levels
- "Trip B": Allows you to activate/deactivate the function
- "Show Phone": Allows to activate/deactivate the repetition of the phone function screens on the instrument panel display)
- “Show Audio Info”: Allows you to activate/deactivate repetition of the audio function screens (Radio and Media) also on the instrument panel display)

- "Show Nav Info": Allows you to activate/deactivate repetition of the navigation function screens also on the instrument panel display
- “Digital Speed On All Screens”: Allows you to activate/deactivate the digital speed on the instrument panel.
- “Consumption Bar”: Allows you to activate/deactivate the consumption bar on the instrument panel.
- “Performance Pages”: Allows you to choose, for each driving mode, one of the two alternative contents displayed.
- “Custom Areas”: Allows you to select which content to display in each of the three customizable areas on the instrument Panel.
- "Restore Settings": Allows to delete the current settings and restore factory settings.

Infotainment

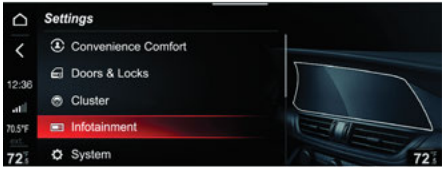

To access the “Infotainment” function, select it by turning and pressing the Rotary Pad or touching the display.

Audio

This allows you to set the following audio parameters:

- “Bass”
- “Treble”
- “Mid”
- “Balance/Fader”
- "Volume/Speed"
- "Surround sound"
- "Aux Volume Offset"
- "Restore settings"

Home Page

This allows you to set the following parameters:

“Screen Off”: Allows you to automatically turn off the screen. All functions are still available.

“Display Brightness”: Allows you to adjust the brightness of the display.

“Widget Reorder”: Allows you to change the size of the widgets.

“Widget Resize”: Allows you to change the size of the widget.

“Widget Content”: To view the content of the desired widget.

Bluetooth®

Allows for devices that have the Bluetooth® function to connect to the system. The possible options are:

- "Add device": Allows you to add a device
- “Device 01”: Allows you to select the following functions: “Priority Device", "Phone Profile", "Audio Profile", "Personal Data", or "Remove Device".

Device Manager

This allows you to set the following parameters:

- “Display Mode”: This allows you to make the following choices: “Manual” or “Automatic”.
- "Display Brightness Day": This allows you to adjust the brightness (to 10 levels) of the display in day conditions.
- "Display Brightness Night": This allows you to adjust the brightness (to 10 levels) of the display in night conditions.

Entrainment

This allows you to set the following parameters:

- “Traffic Announcement (if equipped)”: Allows you to display traffic news. The available options are On or Off and is only available in FM.
- "RDS": Allows messages transmitted by the radio broadcaster to be displayed. The options are On or Off.
- “HD Radio™ (if equipped)”: Allows you to switch the HD Radio™ function On or Off.
- "SiriusXM®": Displays related SiriusXM® functions.
- "Autoplay": Turn On or Off the automatic playing of tracks stored on a USB
- “Audio Settings”: Allows you to enter the audio menu and set the audio settings.
- “Bluetooth® Settings”: Allows you to enter the Bluetooth® menu and change the settings.
- "Restore Settings": Allows to delete the current settings and restore factory settings.

Phone

This allows you to set the following parameters:

- “Screen off”: Allows the screen to be turned off automatically, all functions remain available. Interaction with Rotary Pad turns the screen back on
- "Split Screen": Allows for a second mode to be displayed within the Phone screen. “Off” (system off), “Audio” (to view audio function parameters), “Nav” (to view navigator function parameters), or “Efficient Drive” (to view fuel consumption reduction parameters, function linked to the Alfa DNA selector)
- "Phone Book": Allows you to set the contacts list order mode
- "Profile picture": Allows you to link an image to the connected phone
- "Bluetooth® settings": Allows you to enter the Bluetooth® menu and set the related parameters

Projection Mode

This allows you to do the following:

- **Screen Off:** Automatically turns the display off. Press the button again to turn it back on.
- **Display Brightness:** Adjust the brightness of the system.
- **Device Manager:** manage external devices connected to the system.

Navigation — If Equipped

This allows you to set the following parameters:

- “Screen off”: Allows the screen to be turned off automatically, all functions remain available. Interaction with Rotary Pad turns the screen back on.
- "Appearance": Allows you to set the map display mode. The possible options are: "Visualisation Options": the display modes are: “2D”, “Aerial View” or “3D with details; “Map POI” (the available options are: “Select All” or “Select None”); “Route Bar” (the available options are: "Fuel Stations", "Parking", "Stops", "Route Alternatives", "Exits and Junctions", "Rest Areas", "Ferries" or "Toll Booths"; "Color Scheme" (the available options are: “Day”; “Night” or “Auto”); “Motorway Exit Preview” (the available options are: “Activate” or “Deactivate”); "Automatic zoom" (the available options are: “Off”, “Speed Dependant” or “Next command”).

- "Warnings": Allows you to set the types of warnings to display. The possible options are: "Speed Limit Warning" (the available options are: “On” or “Off”), "Speed camera" (the available options are: “Map”, “On map and acoustic” or “Off”).
- "Route Planning": Allows you to set a route. The possible options are: "Route Alternatives" (the available options are: “Fastest Route”, “Shortest Route”, or“ Econimical Route”), “Route options” (the available options are: Avoid expressway, Avoid toll Roads, Avoid ferry/trains, Avoid carpool lanes, Avoid unpaved roads), “Fastest route available” (the available options are: “Automatic”, “Ask Me” or “Off”), or “Destination input mode” (the available options are: “Address” or “GPS”).
- "Map Update": The available options are: "Current Version" or “Update Map".
- "Restore Settings": Deletes the current settings and restores the factory settings.

Performance

The following settings can be modified when this mode is selected:

- “Screen Off” Allows you to automatically turn off the screen. All function are still available.
- “Display Brightness”: Changes the brightness of the display.
- “Units”: Allows you to select the unit of measurement for the display.
- “Restore Settings”: Allows you to delete previous settings from the menu and restore the default.

Android Auto™/Apple CarPlay®

This allows you to set the following:

- Auto Switch Android Auto™/Apple CarPlay®: this allows you to automatically start app functions.
- Color Scheme: Choose between Day and Night or Audio options.

Connected Services

This allows you to set the following:

- Screen Off: Automatically turns off the screen. All functions are still available.
- Display Brightness: Adjust the brightness of the display.
- Restore Apps: Restores the apps (OK) or not (Cancel) to the manufacturer default.

System



The following settings can be modified when this mode is selected:

- "Auto-On Radio": Allows you to activate the system upon starting the vehicle
- “Switch-off Delay": Enables the system to continue functioning for a certain period after the car has been turned off
- "Software Update": Allows you to choose between the following options: “Current version” “Update software”, or “Restore software”
- "Maps Update": Allows you to choose between the following options: “Current Version”; “Update Map”.
- “Clear Personal Data": Allows you to delete all the data that the system stores after connecting a device (e.g. mobile phone, MP3 player, etc.)
- "Restore Settings": Deletes the previous manual settings and restores the factory settings

Map Update Procedure

Proceed as follows to update the Navigation Maps:

1. Start The Engine.
2. With the vehicle not in motion, insert the USB key, containing the map updates, into one of the USB ports.
3. Select “Update Map” from the Update Map function. A screen will display showing the version and duration of time for the update.
4. Select the “Update” function. The display will show a screen with the instructions to be followed and request a confirmation.
5. Confirm the process to start.

During the update, the instructions to be followed will continue to be displayed together with the process progress. Your can drive the vehicle during this phase.

The “Performance pages” can be activated by using the appropriate widget on the main menu.

The following information is shown on the main screen of the “Performance pages”:

- “Technical gauges”
- “Consumption history”
- “Efficient Drive”
- “Engine torque”
- “Temperatures” (Quadrifoglio version only)
- “Drag Race” (Quadrifoglio version only)
- “Performance content” (if equipped)

Turn the Rotary Pad to select the desired item and then press the Rotary Pad to confirm the selection and access the menu or, using the touchscreen function, touch the display to select the desired items.

TECHNICAL GAUGES

Selecting “Technical Gauges” item, the following screen will appear on the display, on which the information relating to:



1. Engine oil pressure
2. Boost pressure
3. Engine torque value

NOTE:
The graphic display on the display may change depending on the versions/engines.

The “Technical Gauges” view on the widget can be set to 1/3 or 2/3 view.

CONSUMPTION HISTORY

Selecting “Consumption History” item, the following screen will appear on the display, on which the information relating to:

- Consumption chart (60 graphic marks per minute)
- DNA information

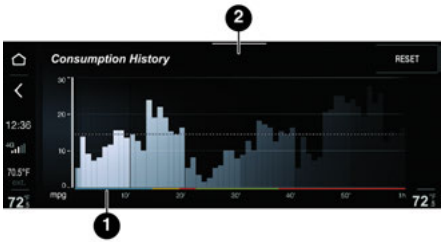

1 — Consumption Chart
2 — DNA History

The “Consumption History” view on the widget can be set to 1/3 or 2/3 view.

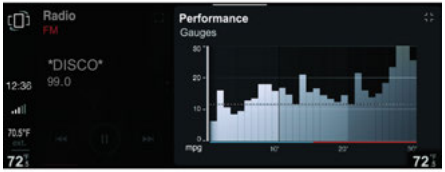

Fuel Consumption Chart

Each graphic column shown on the display shows the average “Instantaneous consumption” recorded during the last minute of travel.

The fuel consumption graphic bar is shown on the display, with “n examples” in which the last column represents the last recorded consumption values.

This column will be displayed in a lighter color than the other columns for the oldest fuel consumption values.

Average Fuel Consumption

The dotted line shown on the graph represents the “Average consumption” value.

Reset (Consumption Reset)

Select the Reset button on the display to “reset” the consumption values.

Pressing the button on the display will show the message “Reset values?”: selecting “Yes” will preform the reset operation.

EFFICIENT DRIVE

The Efficient Drive application shows the driving behavior in real time in order to help reaching a more efficient driving style as far as consumption and emissions are concerned.

Driving style is evaluated by means of four items, shown on the display, which monitor the following parameters:

- ecoDrive function index
- Acceleration
- Deceleration
- Shifting

1 — ecoDrive
2 — Accerlation
3 — Decerlation
4 — Shifting/Gear

The “Efficient Drive” view on the widget can be set to 1/3 or 2/3 view.

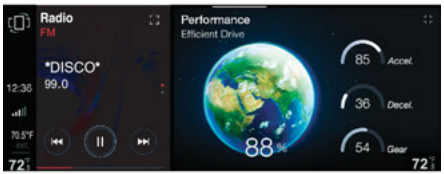

Efficient Drive Data View

Press the Efficient Drive button to interact with the function.

The display will show a screen containing the four indices described earlier. These indices are gray until the system has enough data to evaluate the driving style.

“Current trip index” refers to the entire value calculated in real time based on the average of the described indices. It represents eco-friendliness of the driving style: from 0 (low) to 100 (high).

In the event of the extended inactivity, the display will show the average of the indices until that moment (the “Average index”), then the indices will be colored again in real time as soon as the vehicle is restarted.

ENGINE TORQUE

By selecting the “Engine Torque” item, a dedicated screen will appear on the display showing information on the engine torque (front/rear) and the inclination percentage (if equipped).

The engine torque is shown on the display by means of arrows and graphic bars.

The length of the arrows varies dynamically according to the distribution of the motor torque between front and rear axles of the vehicle.

Each graphic bar corresponds to 10% of the engine torque.



1 — Engine Torque
2 — Incline Percentage

1 — Engine Torque

The “Engine Torque” view can be set in the widget to 1/3 or 2/3 view.



TEMPERATURES — QUADRIFOGLIO VERSION ONLY

Select “Temperatures” to open the following screen on the display, showing information on:

- ☐ Engine temperature
- ☐ Carbo ceramic brake (CCB) disc temperature (if equipped)
- ☐ Gearbox temperature

The display shows a graphic “key” showing three different temperature levels: “cold”, “normal”, or “hot”.

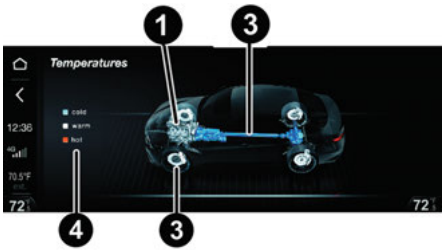

1 — Engine Temperature
2 — Carbo Ceramic Brake CCB Disc Temperature
3 — Gearbox Temperature
4 — Icon Key

NOTE:
The graphic on the display varies according to the temperature level: “cold” = blue / “normal” = white / “warm” = orange. The “Temperatures” view can be set in the widget to 1/3 or 2/3 view.

DRAG RACE — QUADRIFOGLIO VERSION ONLY

Select “Drag Race”, the following screen will appear on the display:

- ☐ Display “Drag Race” contents
- ☐ “RESET” graphic button
- ☐ Status display

1 — Drag Race Contents
2 — RESET Button
3 — Status Display

Displaying “Drag Race” Contents

The “Drag Race” contents are divided into “Current”, “Previous”, and “Best”.

The values listed under “Current” are updated and shown on the display in real time. As soon as the car is stopped, these values will appear under “Previous”.

The values listed under “Best” represent the best performance values stored by the system, until the settings are “reset” by pressing the “RESET” graphic button.

The values shown on the display are:

- ☐ Acceleration “0-60 mph” (“0-100 km/h”)
- ☐ Acceleration “0-100 mph” (“0-160 km/h”)
- ☐ Acceleration “1/8 mile” (“0-200 m”) (value in seconds)
- ☐ Acceleration “1/8 mile” (“0-200 km/h”) (value expressed in mph or km/h)
- ☐ Acceleration “1/4 mile” (“0-400 m”) (value expressed in seconds)
- ☐ Acceleration “1/4 mile” (“0-400 m”) (value expressed in mph or km/h)
- ☐ “Braking distance” (expressed in ft and mph or meters and km/h)
- ☐ “Braking from” (“Speed” or “Distance”)

NOTE:
The unit of measurement of the values shown on the display depends on what is set in “Units” in the “Settings” menu.

Reset (Consumption Reset)

Two graphic “Reset” buttons are shown on the display: “RESET” and “RESET ALL”.

By pressing the graphic button “RESET”, only the values present under the item “Previous” are reset.

Press the “RESET ALL” graphic button to reset all values.

Pressing the graphic buttons on the display to show the “Reset values?” message: select “Yes” to reset.

Status Display

The “status” appears next to each size shown on the display:

- “READY”: this indicates that the system is ready to record the values to the respective size.
- “REC”: this indicates that the system is recognizing the values of the respective size.
- “INCOMPLETE”: this indicates that the recording had been interrupted.

PERFORMANCE CONTENT— IF EQUIPPED

Select “Performance content” to open the following screen on the display, in which the following items will appear:

- “By Drive Mode
- “Technical Gauges”
- “Consumption History”
- “Efficient Drive”
- “Temperature”

M1001000664US

There is a box next to each item to activate ✓ or deactivate (empty) the display of the contents related to the selected item on the widget.

You can switch it on/off using the touchscreen function or by turning the Rotary Pad.

The "Vehicle Information" function can be activated by using the appropriate widget on the Main Menu.

M1001000665US

NOTE:
The widget cannot be enlarged in the main menu.

Turn the Rotary Pad to select the widget and then press the Rotary Pad to display its content: the main screen relating to "Vehicle information" will appear.

The main screen shows information about:?

- ☐ Maintenance (scheduled servicing)
- ☐ Tire Pressure Monitoring (TPMS)
- ☐ Engine oil level
- ☐ Alfa DNA system

To view the contents of one of then information on the display, press on the display (touchscreen function) or turn the Rotary Pad, select the desired item and then press the Rotary Pad to confirm your selection.

SERVICE (SCEDULED SERVICING)

The display shows the miles (or km) and months (or weeks or days) missing until the next service coupon.

The “Scheduled Servicing Plan” includes car maintenance at fixed intervals. For further information, please refer to “Scheduled Servicing” in “Servicing And Maintenance” in the Owner’s Manual.

TIRE PRESSURE MONITORING SYSTEM (TPMS)

The display shows the pressure information for each tire, monitored by the TPMS.

If the inflation pressure corresponds to the correct value, OK will appear on the display, otherwise LOW will appear.

Press the graphic button on the display to see the screen showing the inflation pressures of each tire.

Low Tire Pressure Indication

If low pressure is detected in one or more tires, the following screen will appear on the display.

1 — Tire Pressure Display Button

TPMS Check Message

In the event of system failure, dashes "- -" will appear on the display instead of the pressure value to indicate that it cannot be detected.

ENGINE OIL LEVEL

Press the graphic button on the display to view the oil level inside the engine.

1 — Oil Level Button

Alfa DNA System

Press the graphic button "dna race" on the display to view information related to the driving mode selected by the Alfa DNA system: Dynamic, Natural, Advanced Efficiency or RACE (Quadrifoglio versions only).

NOTE:
The graphic display varies according to the trim level of the vehicle.

OWNER MANUAL

Press the graphic button on the display to browse the Owner's Manual of the car on the display.



1 — Owner's Manual Button

The "Driver Assistance" widget is located on the main menu of the system.

The following submenus are available in the "Driver Assistance" menu:

- "Safety"
- "Comfort"

Select the two submenus by sliding on the widget upwards or downwards with a finger.

The statuses of the various driver assistance systems on the vehicle are displayed in each menu.



"SAFETY" SUBMENU

The "Safety" menu displays information on the following driver assistance systems:

- Forward Collision Warning (FCW) System
- Lane Keeping Assist (LKA) or Lane Departure Warning (LDW)
- Active Blind Spot Alert (ABSA) or Blind Spot Monitoring (BSM)
- Driver Attention Assist (DAA)

Indications On The Display

The driver assistance system status (activated or deactivated) is shown on the display by a graphic "shield" next to the outline of the car.

According to the activated system, the following graphic representations will appear on the display:

- Forward Collision Warning (FCW)
- Lane Keeping Assist (LKA) or Lane Departure Warning (LDW)
- Active Blind Spot Alert (ABSA) or Blind Spot Monitoring (BSM)
- Driver Attention Assist (DAA)





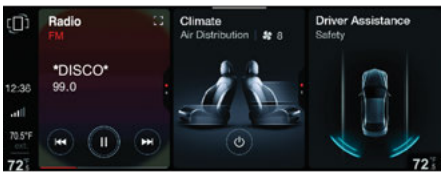

When ALL driver assistance systems are **ACTIVATED**, the following screen will appear on the display.

When ALL driver assistance systems are **DEACTIVATED**, the following screen will appear on the display.



"COMFORT" SUBMENU

The "Comfort" menu displays information on the following driver assistance systems:

- ☐ Intelligent Speed Control (ISC)
- ☐ Traffic Sign Recognition (TSR)
- ☐ Speed Limiter
- ☐ Park Sensors
- ☐ Rear view camera
- ☐ Automatic High Beams (AHB)

Indications On The Display

Each driver assistance system is represented by a corresponding icon on the display

The status of the function is displayed next to the icon:

- ☐ "On" = system activated
- ☐ "Off" = system deactivated

Settings are possible on some systems (if activated), (ex., the speed limit value can be adjusted on the Speed Limiter function).



SYSTEM SETTINGS

After viewing the "Driver Assistance" menu in full screen mode, a list of all settings that can be made for driver assistance systems will appear on the display.

The information shown on the display is as follows:

1. System identification icon
2. Graphic button for activating ("ON") and deactivating ("Off") the system
3. Graphic Display area of the system
4. Default system setting (modifiable by the driver)

"RACE" Driving Mode

The following active driver assistance safety systems will not be available in the RACE driving mode (Quadrifoglio versions only). If any of these systems are selected, a dedicated message will appear on the display.

- ☐ Blind Spot Monitoring
- ☐ Active Blind Spot Assist

- Lane Departure Warning
- Lane Keeping Assist
- Forward Collision Warning
- Driver Attention Assist
- Intelligent Speed Control
- Traffic Sign Recognition

SYSTEM ACTIVATION/ DEACTIVATION

Using the touchscreen function to proceed as follows:

- Press the display to select the desired item
- Move the graphic button to the right: the display will show the message "ON" (to deactivate, move the graphic button to the left - message "Off") and activate the system.

Using the controls located on the center stack to proceed as follows:

- Turn the Rotary Pad and select the desired item
- Press on Rotary Pad to confirm the choice and activate the system: the selected item will be activated automatically. When the system is activated, press the Rotary Pad to deactivate it.

Active Blind Spot Alert

This function can be used to select the "readiness" of the Active Blind Spot Assist system, which can actively intervene on the steering wheel if other objects are detected in the blind spot of the exterior mirrors.

The options available are:

- "Mode": used to set the following operating modes: "Warning and Brake", "Only Warning", "Off" (where provided).
- "Warning Type" can be used to set the following operating modes: "Visual and acoustic signal", "Visual and vibration", "Acoustic and vibration".
- "Sensitivity": this can be used set the "readiness" of the system to intervene, based on the distance from the obstacle (the possible options are "High" or "Low").
- "Strength": this can be used to set the "force" that the system must apply to the steering wheel to warn the driver of the need to keep the car in the lane (the possible options are "High" or "Low").

Blind Spot Monitoring

This function can be used to set the warning linked to the presence of objects in the door mirror blind spot.

The options available are:

- "Visual and Acoustic": the system warns the driver that an obstacle is present through acoustic (via the speakers in the car) and visual indications using warning lights on the door mirrors.
- "Visual": the system warns the driver that an obstacle is present through warning lights on the doors.
- "Off": system disengaged.

Lane Departure Warning

This function can be used to select the "readiness" of the Lane Departure Warning system to intervene.

To make this adjustment, select the "Sensitivity" option: the options are "High" or "Low".

Lane Keeping Assist

This function can be used to select the "readiness" of the Lane Keeping Assist system to intervene.

The options available are:

- "Mode": used to set the following operating modes: "Warning and Brake", "Only Warning", "Off" (where provided).
- "Warning Type" can be used to set the following operating modes: "Visual and acoustic signal", "Visual and vibration", "Acoustic and vibration".
- "Sensitivity": this can be used set the "readiness" of the system to intervene, based on the distance from the obstacle (the possible options are "High" or "Low").
- "Strength": this can be used to set the "force" that the system must apply to the steering wheel to warn the driver of the need to keep the car in the lane (the possible options are "High" or "Low").

Forward Collision Warning

This function can be used to select the Forward Collision Warning system intervention method.

The options available are:

- “Status": allows you to enable/ disable the system (if equipped).
- "Mode": used to set the following operating modes: "Warning and Brake", "Only Warning", "Off" (if equipped).
- "Sensitivity": allows you to set the "readiness" of the system to intervene, based on the distance from the obstacle (the possible options are "Near", "Medium", "Far").

Traffic Sign Information

This function can be used to select the Traffic Sign Information system intervention method.

The options available are:

- "Blinking": this can be used to activate ("On") or deactivate ("Off") the flashing of the road sign on the cluster display.
- "Offset": this can be used to set the "delay" of the Traffic Sign Information system signals on the cluster display (from 0 to 5 mph or from 0 to 10 km/h).

Driver Attention Assist

This function can be used to select the "readiness" of the Driver Attention Assist system to intervene.

The options available are "Standard" or "High".

Intelligent Speed Control

This function can be used to select the tolerance with which the system sets the speed of the Active Cruise Control device.

To make this adjustment, select the "Speed Offset" option: the threshold is adjustable from ± 1 to 5 mph (or from ± 1 to 10 km/h).

Speed Limiter

This lets you activate/deactivate the function warning that you have exceeded the set speed.

Activate the function on the cluster display to show the speed value.

Park Sensors

This function can be used to select the type of warning provided by the Park Sensors system.

The options available are:

- “Mode”: the possible options are: “Sound”, the system notifies the driver of the presence of an obstacle by means of auditory signals only, by means of the speakers in the car or “Sound and Display”, the system notifies the driver of the presence of an obstacle by means of acoustic signals (by means of the speakers in the car) and visual signals, on the system display.
- "Audio": allows you to select the volume of the acoustic signals provided by the ParkSense system, the possible options are "High", "Medium", or "Low".

Rear View Camera — If Equipped

This function can be used to carry out the following adjustments related to the rear view camera:

- "Active": Lets you activate viewing the video camera on the display.
- "Switch-Off Delay": Allows you to delay switching off the camera by a few seconds when reverse gear is disengaged.
- "Camera Guidelines": Allows you to activate the display of the dynamic guidelines that indicate the route of the car.

AHB (Automatic High Beam) System — If Equipped

This function can be used to activate/ deactivate the automatic high beam headlights.

SLIDER

For some systems, the setting is adjusted using a Slider which appears on the display.

It is possible to interact on this Slider by using the touchscreen function or by acting on the Rotary Pad.

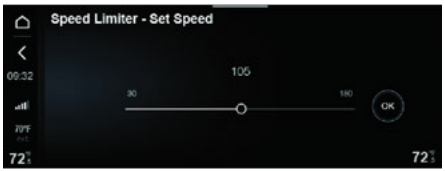

Using the touchscreen function, proceed as follows:

- Slide your finger on the Slider to the left to DECREASE the value or to the right to INCREASE the value.
- Press the "OK" graphic button to confirm: the new value selected will be saved.

Using the controls located on the center stack, proceed as follows:

- Move the Rotary Pad to the left to DECREASE the value or move the Rotary Pad to the right to INCREASE the value.
- Press the Rotary Pad: the new selected value will be stored.

The Apple CarPlay® and Android Auto™ applications allow you to use your smartphone in the car safely and intuitively.

To enable them, just connect a compatible smartphone via the USB port and the contents of the phone will be automatically shown on the radio system display.

To check the compatibility of your smartphone, refer to the indications on the websites:

www.android.com/auto/ or http://www.apple.com/ios/carplay/ for US Residents, or https://www.android.com/intl/en_ca/auto/ or https://www.apple.com/ca/ios/carplay/ for Canadian Residents.

If the smartphone is connected correctly to the car using the USB port, the Apple CarPlay® or Android Auto™ icon will be displayed in the main menu.

NOTE:
Interaction with the smartphone may be needed to enable Apple Carplay®/Android Auto™ and some other functions. Complete the action on your device (smartphone) as needed.

To use Apple CarPlay®, connect your iPhone® to the car using an MFI (made for iPhone®) certified USB cable.

To use Android Auto™, connect your smartphone to the car using a USB for Android™ phones having appropriate features. Using unsuitable cables may prevent correct system operation.

APPLE CARPLAY® APP SETUP

Apple CarPlay® is compatible with the iPhone® 5 or more recent models, with the iOS 7.1 operating system or later versions.

Before using Apple CarPlay®, enable Siri from the settings on your smartphone.

To use Apple CarPlay®, the smartphone must be connected to the car with a USB cable.

Before the first connection, a pop-up display will appear on the smartphone and conduct the necessary configuration process. This will only occur if the vehicle is not in motion.

NOTE:
Siri's volume can only be adjusted if the voice recognition is activate.

ANDROID AUTO™ APP SETUP

Before use, download the Android Auto™ application to your smartphone from Google Play Store.

The application is compatible with Android™ 5.0 (Lollipop) and later versions.

To use Android Auto™, the smartphone must be connected to the car with a USB cable.

Before the first connection, a pop-up display will appear on the smartphone and conduct the necessary configuration process. This will only occur if the vehicle is not in motion.

INDICATIONS ON THE DISPLAY

Apple CarPlay®

After displaying a pop-up screen, when you connect with an Active Apple CarPlay® application, the Apple CarPlay® app will appear in full screen on the system display. It has graphic buttons which can be pressed to perform the following functions:

1. "Status bar": Displays the icons for the latest apps used.
2. With Siri deactivated: Briefly press the button to return to the main screen of the Apple CarPlay® app. Long press to activate Siri.

   With Siri activated: Briefly press the button which deactivates Siri. Long press to reactivate Siri.
3. Access to the next screen.



Android Auto™

The first time you connect a smartphone with Android Auto™ active, you can select the default action for the desired connection mode of your smartphone from the pop-up screen, which appears on the display.

If the option “Android Auto™" is selected, from the following connections onwards, the screen of the Android Auto™ app will be displayed in screen mode. Buttons will be present on the bottom status bar to perform the following functions when pressed:

1. Phone Navigator and Maps
2. Calls and Contacts
3. Homepage
4. Music and Audio
5. Close and go back to native interface

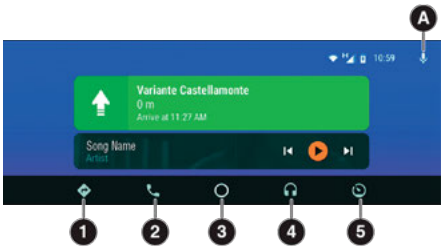

You can interact with Google Assistant either by pressing the button or by pressing the button on the steering wheel.

USING THE APP

After the setup procedure, or connecting your smartphone to the car's USB port, the application will automatically run on the radio system.

The Rotary Pad can be used to select and confirm the available smartphone functions.

You can interact with the Apple CarPlay® and Android Auto™ voice assistants using the control on the steering wheel (long press of the Voice Recognition Button button to start the interaction and short press to close the voice assistant).

Multimedia contents on the smartphone can be accessed directly through “MEDIA” mode of the radio system.

Interaction With Voice Control

Android Auto™ and Apple CarPlay® can be interacted with by using Voice Control. Press the button on the steering wheel.

- **Long Press** will activate the voice assistant for Apple® (Siri) or Android™ (Google Assistant).
- **Short Press:** will activate the native voice system. A short press will interrupt both the native voice session and that of Siri or Google Assistant.

When the phone’s voice assistant is active, the interface will be of that smartphone and not of the vehicle. A short press will interrupt both the native voice session and the smartphone’s voice assistant.

NOTE:

If Apple CarPlay® and Android Auto™ apps are present, Siri voice assistant (for Apple CarPlay®) or Google Assistant (for Android Auto™) will be activated. In this case, you can use "Natural Language" voice controls and not just the specific ones preset for the radio system.

Active Media Or Phone Mode

The following will be activated after pressing the button in the following ways:

- A short press will activate the voice control of the radio system.
- A long press will activate the voice control for the smartphone.

Active Tuner (Radio) Or Navigation Mode

Briefly press the button on the right side of the steering wheel to activate the voice controls for Radio Mode or Navigation Mode.

NAVIGATION

With the Apple CarPlay® and Android Auto™ applications, the user can choose to use the navigation system on their smartphone.

You can choose to change the selection at any time by accessing the desired navigation system and setting a new destination.

CLOSING THE APPLE CARPLAY® AND ANDROID AUTO™ APPS

With the Apple CarPlay® app active, you can always access the contents of the system by pressing the MENU button.

With the Android Auto™ app you can always access the contents of the system by pressing the MENU button, or select the last item presenton the Android Auto™ system and then conform the “Back to Alfa Romeo” item.

To end the Apple CarPlay® or Android Auto™ session, physically disconnect the smartphone from the USB port.

NOTE:

- Bluetooth® is disabled while Apple CarPlay® or Android Auto™ is being used.
- The data connection will depend on the smartphone tariff plan.
- This information may be subject to changes that depend on the smartphone operating system or the version of the Android Auto™ application.

INTRODUCTION TO ALFA CONNECT

One of the many benefits of your vehicle's Alfa Connect system is that you can now take advantage of Alfa Connect connected vehicle services. To unlock the full potential of Alfa Connect in your vehicle, you first need to activate the Alfa Connect services.

WARNING!

ALWAYS obey traffic laws and pay attention to the road. ALWAYS drive safely with your hands on the steering wheel. You have full responsibility and assume all risks related to the use of the features and applications in this vehicle. Only use the features and applications when it is safe to do so. Failure to do so may result in an accident involving serious injury or death.

NOTE:
Alfa Connect involves the collection, transmission and use of data from your vehicle. Refer to "Data Collection and Privacy" in this section for further information.

What Is Alfa Connect?

Alfa Connect uses an embedded device in the radio system installed in your vehicle, which receives GPS signals and communicates with the Alfa Connect Customer Care center via wireless and landline communications networks. Depending on the type of device in your vehicle, some Alfa Connect services require an operable LTE (voice/data) or 3G or 4G (data) network compatible with your device. Alfa Connect is available only on equipped vehicles purchased within the continental United States, Alaska, Hawaii, Puerto Rico and Canada.

NOTE:
Certain Alfa Connect services are dependent on a properly installed and operational radio device, cellular network availability that is compatible with the device in your vehicle, and GPS network availability. Not all features of Alfa Connect are available everywhere at all times, particularly in remote or enclosed areas. Other factors outside the control of Alfa Connect that may limit or prevent service delivery are hills, structures, buildings, tunnels, weather, damage to the electrical system or other important parts of your vehicle, network congestion, civil disturbances, actions of third parties or the government, Internet failure, and/or the physical location of your vehicle, such as in an underground parking structure or under a bridge.

Not all Alfa Connect features are available for all models.

Alfa Connect provides:

- The ability to remotely lock/unlock your doors using the Alfa Connect App, by calling Alfa Connect Customer Care, or by logging on to your owner site at https://www.alfaromeousa.com/owners/owners-service-manual (US Residents), or https://www.alfaromeo.ca/en/owners/owners-service-manual (Canadian Residents) . You can also remotely start your vehicle (if equipped) from virtually anywhere and activate your horn and lights via the app or owner site.
- Use the Alfa Connect App to easily search, map and send your locations directly to your Navigation.
- The ability to locate your vehicle, when you forget where you parked, using the Vehicle Finder function of the Alfa Connect App.

Before you drive, familiarize yourself with the easy-to-use radio system and Alfa Connect services.

The ASSIST and SOS Call Buttons

The ASSIST Button is used for contacting Roadside Assistance, Vehicle Care, Alfa Connect Care, and Customer Care. The SOS Call button connects you directly to Customer Care for assistance in an emergency.

Included Trial Period For New Vehicles

Your new vehicle may come with an included trial period for use of the Alfa Connect services starting on the date of vehicle purchase. To get started with your trial, enrollment in Alfa Connect is required. The Alfa Connect system includes a trial* of Alfa Connect services from your date of purchase.

* Included Trials apply to new vehicles only.

Features And Packages

After the trial period, you must purchase a subscription to continue your services by visiting the Alfa Connect Store or calling a Alfa Connect Customer Care agent at:

- US residents call: 1-844-796-4827
- Canadian residents call: 1-877-324-9091

Alfa Connect has created a new feature to make subscribing for further services easier.

A message will pop-up on your touchscreen to subscribe and choose a package. Please see the below steps for subscribing to Alfa Connect through the touchscreen:

1. Choose a package that works for you. It also allows you to compare other packages side by side in order to see the different features that Alfa Connect offers.
2. Create an account by including your first name, address, city, state and email address.
3. Enter your credit card and billing information.
4. Confirm your purchase and agree to their terms and conditions.

NOTE:
There is also an option to view the details of your purchase, including the date your credit card will be charged, when your renewal date will be, and the estimated price of your renewal.

Clicking Purchase on your touchscreen will display a pop-up, reading "Your card is being processed." At the Finish window, Alfa Connect will ask you to create a password for the account. Once your password is approved, a message will appear on your touchscreen that displays, "Congratulations! You're all set." You will now be able to access Alfa Connect , create personalized presets, and access the many other features that they offer.

GETTING STARTED WITH Alfa Connect

Activation

To unlock the full potential of Alfa Connect in your vehicle, you must activate your Alfa Connect services.

1. Press the Apps icon on the bottom of your in-vehicle touchscreen.
2. Select the Activate Services icon from your list of apps.
3. Select "Customer Care" to speak with a Customer Care agent who will activate services in your vehicle, or select "Enter Email" to activate on the web.

Download The Alfa Connect App

Once you have activated your services, you're only a few steps away from using remote commands.

To use the Alfa Connect app:

- Once you have activated your Alfa Connect services, download the Alfa Connect app to your mobile device. Use your Owner Account login and password to open the app.
- Once on the "Remote" screen, you can begin using Remote Door Lock/Unlock, Remote Vehicle Start, and activate your horn and lights remotely, if equipped.
- Press the Location button on the bottom menu bar of the app to bring up a map to locate your vehicle or send a location to your Navigation, if equipped.
- Press the "Settings" side menu in the upper left corner of the app to bring up app settings and access the Assist Call Centers.

Using Your Owner's Site

Your Owner's Site website https://www.alfaromeousa.com/owners/owners-service-manual (US Residents), or https://www.alfaromeo.ca/en/owners/owners-service-manual (Canadian Residents) provides you with all the information you need, all in one place. You can track your service history, find recommended accessories for your vehicle, watch videos about your vehicle's features, and easily access your user guides and manuals. It is also where you can manage your Alfa Connect account. This section will familiarize you with the key elements of the website that will help you get the most of your Alfa Connect system.

- **Edit Profile:**

  To manage the details of your Alfa Connect account, such as your contact information, password and Alfa Connect PIN, click on the "Edit Profile" button to access the details of your account.

- **Connected Services Status:**

  This statement will indicate your Alfa Connect equipped vehicle.

- **Remote Commands:**

  For vehicles with an active Alfa Connect subscription, press one of these icons and enter your four-digit Alfa Connect Security PIN to remotely start (if equipped), lock/unlock doors or sound the horn and lights.

Editing Your Notifications

Notifications are an important element of your Alfa Connect account. For example, any time you use your remote services (such as Remote Door Unlock), or if your security alarm is set off, you can elect to receive a text message, push notifications, and/or E-mail to notify you of the event. To set up the notifications, please follow these instructions.

1. Log on to your Owner's Account at https://www.alfaromeousa.com/owners/owners-service-manual (US Residents), or https://www.alfaromeo.ca/en/owners/owners-service-manual (Canadian Residents).
2. Click the Edit Profile button.
3. Once there, you can edit Notification Preferences.
4. You can enter one mobile phone and/or E-mail address to notify you, and you can customize the types of messages.

USING ALFA CONNECT

SOS Call

CAUTION!

Some Alfa Connect services, including SOS Call and Roadside Assistance Call will NOT work without an operable LTE (voice/data) or 3G or 4G (data) network connection compatible with your device.

Access To Emergency Services At The Push Of A Button



Alfa Connect In-Vehicle Assistance Features

With Alfa Connect , your vehicle has on-board assistance features located in the overhead console, designed to enhance your driving experience if you should ever need assistance or support.

Description

SOS Call is a feature that, at the push of a button, can contact emergency services. It's a convenient way to get in contact with a Alfa Connect Customer Care agent in the event of an emergency. When the connection between the vehicle and the live agent is made, your vehicle will automatically transmit location information to Alfa Connect Customer Care. In the event of a minor collision, medical or any other emergency, press the SOS button to be connected to a call center agent who can send emergency assistance to your vehicle's location.

NOTE:
Certain Alfa Connect services are dependent on a properly installed and operational Alfa Connect system, cellular network availability that is compatible with the device in your vehicle, and GPS network availability. Not all features of Alfa Connect are available everywhere at all times, particularly in remote or enclosed areas.

How It Works

1. Push the SOS Call button in the overhead console; the indicator light will turn green indicating a call has been placed.

NOTE:

- In case the SOS Call button is accidentally pushed, there is a 10 second delay before the SOS call is placed. The system will verbally alert you that a call is about to be made. To cancel the SOS Call connection, push the SOS Call button in the overhead console or press the Cancel button on the touchscreen within 10 seconds.
- During an SOS Call, the Bluetooth® paired phone is disconnected so incoming or outgoing calls will go through mobile versus the hands-free system which is not available due to the SOS Call.

2. Once a connection between the vehicle and a Alfa Connect Customer Care agent is made, the SOS Call system will connect your vehicle to a Alfa Connect Customer Care agent who will stay on the line with you.

NOTE:
Calls between the vehicle occupants and the Alfa Connect Customer Care center may be recorded or monitored for quality assurance purposes. Through your enrollment in and use of the Alfa Connect services, you consent to being recorded.

SOS Call System Limitations

Vehicles that have been purchased in the US and that travel into Mexico and Canada may have limited services. In particular, responses to SOS calls or other emergency services may be unavailable or very limited. Vehicles purchased outside the United States and Canada are unable to receive Alfa Connect services.

If the SOS Call system detects a malfunction, any of the following may occur at the time the malfunction is detected:

- ☐ The overhead console light will continuously be illuminated red.
- ☐ The screen will display the following message "Vehicle phone requires service. Please contact your dealer."
- ☐ An In-Vehicle Audio message will state "Vehicle phone requires service. Please contact your dealer."

Even if the SOS Call system is fully functional, factors beyond FCA US LLC's control may prevent or stop SOS Call system operation. These include, but are not limited to, the following factors:

- ☐ The ignition key has been removed from the ignition and the delayed accessories mode is active.
- ☐ The ignition key is in OFF position.
- ☐ The vehicle's electrical systems are not intact.

- The SOS Call system software and/or hardware is damaged during a vehicle crash.
- The vehicle battery loses power or becomes disconnected during a vehicle crash.
- LTE (voice/data) or 3G or 4G (data) coverage and/or Global Positioning Satellite signals are unavailable or obstructed.
- Network congestion.
- Weather.
- Buildings, structures, geographic terrain, or tunnels.

If your vehicle loses battery power for any reason (including during or after an accident) the SOS Call System, among other vehicle systems, will not operate.

Requirements

- This feature is available only on vehicles sold in the US
- Vehicle must be properly equipped with the Alfa Connect System. Vehicle must be registered with Alfa Connect and have an active subscription that includes the applicable feature.
- Vehicle must have an operable LTE (voice/data) or 3G or 4G (data) network connection compatible with your device.
- Vehicle must be powered in the ON/RUN or ACC (Accessory) position with a properly functioning electrical system.

WARNING!

- Never place anything on or near the vehicle's LTE (voice/data) or 3G or 4G (data) and GPS antennas. You could prevent LTE (voice/data) or 4G (data) and GPS signal reception, which can prevent your vehicle from placing an emergency call.
- Do not add any aftermarket electrical equipment to the vehicle's electrical system. This may prevent your vehicle from sending a signal to initiate an emergency call. To avoid interference that can cause the SOS Call system to fail, never add aftermarket equipment (e.g., two-way mobile radio, CB radio, data recorder, etc.) to your vehicle's electrical system or modify the antennas on your vehicle. IF YOUR VEHICLE LOSES POWER FOR ANY REASON (IN- CLUDING DURING OR AFTER AN ACCIDENT), NEITHER THE ALFA CONNECT APPS NOR THE ALFA CONNECT SERVICES WILL NOT OPERATE.

WARNING! *(Continued)*

- The Occupant Restraint Controller (ORC) turns on the Air Bag Warning Light on the instrument panel if a malfunction in any part of the air bag system is detected. If the Air Bag Warning Light is illuminated, the air bag system may not be working properly and the SOS Call system may not be able to send a signal to the Alfa Connect Customer Care center If the Air Bag Warning Light is illuminated, have an authorized dealer service your vehicle immediately.
- Ignoring the overhead console light could mean you will not have SOS Call services if needed. If the overhead console light is illuminated, have an authorized dealer service the SOS Call system immediately.
- If anyone in the vehicle could be in danger (e.g., fire or smoke is visible, dangerous road conditions or location), do not wait for voice contact from a Customer Care agent. All occupants should exit the vehicle immediately and move to a safe location.
- Failure to perform scheduled maintenance and regularly inspect your vehicle may result in vehicle damage, accident or injury.

FAQs

1. **What Happens If I Accidentally Push The SOS Call Button?** You have 10 seconds after pushing the SOS Call button to cancel the call. To cancel the call, either push the SOS Call button again, or press the Cancel button on the in-vehicle touchscreen.

2. **What Type Of Information Is Sent When I Use The SOS Call Button From My Vehicle?** Certain vehicle information, such as make and model, is transmitted along with the last known GPS location.

NOTE:
Calls between vehicle occupants and the Customer Care center may be monitored or recorded for quality assurance. By using the service, you consent to the collection and sharing of this information.

3. **When Could I Use The SOS Call Button?**

   You can use the SOS Call button to make a call if you or someone else needs emergency assistance.

Roadside Assistance Call

Easy Call To Roadside Assistance 24/7 Using ASSIST Button

With Alfa Connect, your vehicle has on-board assistance features located on the touchscreen designed to enhance your driving experience if you should ever need assistance or support.

Description

Vehicles equipped with the Alfa Connect system feature will contain an ASSIST button on the touchscreen. Once your Alfa Connect services have been activated, the ASSIST button can connect you directly to one of four important care centers for support.

- ☐ **Roadside Assistance Call** — If you get a flat tire, or need a tow, you'll be connected to someone who can help anytime. Additional fees may apply. (See the Disclaimers section below for more details.)
- ☐ **Customer Care** — Contact the Customer Care call center to activate your services, renew after your trial has expired, and for in-vehicle support for your Alfa Connect system or help answering any general questions surrounding your connected services.
- ☐ **Care Call** — In-vehicle support for all non-connected Alfa Connect system features, such as radio and Bluetooth® connections.
- ☐ **Vehicle Care Call** — Total support for your vehicle.

How It Works

You or someone in the vehicle simply presses the ASSIST button located on the touchscreen and you will be presented with your ASSIST options. Make your selection by pressing the touchscreen.

Requirements

- ☐ This feature is available only on vehicles sold in the U.S.
- ☐ Vehicle must be properly equipped with the Alfa Connect system.
- ☐ Vehicle must have an operable LTE (voice/data) or 3G or 4G (data) network connection.
- ☐ Vehicle must be registered with Alfa Connect and have an active subscription that includes the applicable feature.
- ☐ Vehicle must be powered in the ON/RUN or ACC (Accessory) position with a properly functioning electrical system.

Disclaimers

If Roadside Assistance Call is provided to your vehicle, you agree to be responsible for any additional roadside assistance service costs that you may incur. In order to provide Alfa Connect services to you, we may record and monitor your conversations with Roadside Assistance Call, Vehicle Care, Alfa Connect Care, or Customer Care, whether such conversations are initiated through the Alfa Connect services in your vehicle, or via a landline or mobile device, and may share information obtained through such recording and monitoring in accordance with regulatory requirements. You acknowledge, agree and consent to any recording, monitoring or sharing of information obtained through any such call recordings.

FAQs

What Is The Phone Number For Roadside Assistance Call?

The phone number is:

US: 1-800-521-2779

Canada: 1-800-363-4869

If I Am Subscribed To Alfa Connect, Does It Cover Towing Or Other Expenses Incurred By Using Roadside Assistance?

No, however your new vehicle may include Roadside Assistance Call services.

Send & Go

Use the mobile app to easily search and send your locations directly to your vehicle navigation system. It's easy to enter and great for quick access on the go.

Description

The Send & Go feature of the Alfa Connect App allows you to search for a destination on your mobile device, and then send the route to your vehicle's navigation system.

How It Works

1. Use the Alfa Connect App to find the destination.
   There are multiple ways to find a destination. After selecting the "Location" tab at the bottom of the App, browse through one of the categories provided, or type the name or keyword in the search box at the top of the App. You can also select categories such as Favorites or Contact List.
2. Select your destination from the list that appears. Location information will then be displayed on the map.

   From this screen, you will be able to:

   - View the location on a map.
   - See the distance from your current location.
   - Send the address by selecting "Send to Vehicle" from the mobile app.
3. Send the destination to the Navigation in your vehicle. You can also call the destination by pressing the Call button.
4. Confirm your destination inside your vehicle by pressing the "Send To Vehicle" option on the pop-up that appears on the radio touchscreen.

Requirements

- ☐ Vehicle must have an operable LTE (voice/data) or 3G or 4G (data) network connection compatible with your device.
- ☐ Vehicle must be registered with Alfa Connect and have an active subscription that includes the applicable feature.

FAQs

1. **How long does it take to send the route and destination to my vehicle?** Depending on various conditions, it can take up to three minutes for the request to get through to your vehicle.
2. **Can I cancel a route I sent to my vehicle?** Yes, once you enter your vehicle, and start the engine, the pop-up message stating that you have a new route will appear. There is an exit button on the pop-up that will cancel the route if selected.
3. **Can I select a different route than the most recent one I sent to my vehicle?** Yes, once you enter the vehicle, and start the engine, the pop-message has a "Locations" option. Once "Locations" is selected, you can choose from a list of recently sent destinations.

Vehicle Finder

Forget where you parked your car? We'll help you locate it! Simply use the Alfa Connect App on your smartphone and you'll be on track.

Description

The Vehicle Finder feature of the Alfa Connect App allows you to find the location of your stationary vehicle when you have lost it. You can also sound the horn and flash the lights to make finding your vehicle even easier.

How It Works

Use the Alfa Connect App to find the location of your vehicle.

1. Select the “Location” tab at the bottom of the App. Then touch the Vehicle icon to find your vehicle.
2. Choose how you want to view the information by pressing the layers button. Three options will appear:
   - Map
   - Satellite
   - Hybrid
3. You can also select the “Person” icon to see your location.
4. Once the vehicle has been located, you can map a route to your vehicle.

NOTE:

- You are responsible for using remote services that sound horn and flash lights in accordance with the laws, rules and ordinances in effect at the location of your vehicle.
- Certain Alfa Connect services are dependent on a properly installed and operational Alfa Connect system, cellular network availability that is compatible with the device in your vehicle, and GPS network availability. Not all features of Alfa Connect are available everywhere at all times, particularly in remote or enclosed areas.

Requirements

- ☐ Vehicle Finder will not work while vehicle is in motion.
- ☐ Vehicle must be properly equipped with the radio system.
- ☐ Vehicle must have an operable LTE (voice/data) or 3G or 4G (data) network connection compatible with your device.
- ☐ Vehicle must be registered with Alfa Connect and have an active subscription that includes the applicable feature.
- ☐ Vehicle ignition must have been turned on within 14 days.

FAQs

1. **Can someone else locate my vehicle?** Your vehicle may be located by anyone who has your PIN and access to your account. It is your responsibility to guard your PIN accordingly. See the Alfa Connect and Alfa Connect terms of service for more information.
2. **How long does it take to sound my horn and flash the lights?** Depending on various conditions, it can take three minutes or more for the request to get through to your vehicle.
3. **How do I turn off the horn and lights after I turn them on?** If you are close enough to the vehicle, you can use the Key Fob to turn off the horn and lights by pressing the red Panic button.

4G Wi-Fi Hotspot — If Equipped

Create A 4G Wi-Fi Hotspot For Use In Your Vehicle

Description

WiFi Hotspot

4G Wi-Fi Hotspot is an in-vehicle service that connects your device to the AT&T LTE (voice/data) or 4G (data) network that is ready to go where ever you are. After you've made your purchase, turn on your device's Wi-Fi and connect your devices.

WARNING!

The driver should NEVER use the 4G Wi-Fi Hotspot while driving the vehicle. Failure to do so may result in an accident involving serious injury or death.

- Enables all your passengers to be simultaneously connected to the web.
- Connect several devices at one time.
- Any Wi-Fi-enabled device — such as a laptop or any other portable enabled media can connect over your private in-vehicle network.
- A high-speed, secured connection lets anyone on your private network access the Web — great for working and relaxing.

How It Works

The 4G Wi-Fi Hotspot feature provides the vehicle passengers with an internet access hotspot in the vehicle, using the radio as an access point. The hotspot will allow Wi-Fi enabled in-vehicle devices (such as a laptop or any other portable enabled media device) to wirelessly connect to the internet. Alfa Connect offers a complimentary 3-month trial period that includes 1GB of total data. The trial can be activated any time within the first year of new vehicle ownership.

Give it a Try!

Purchase a subscription to the 4G Wi-Fi Hotspot feature three different ways:

1. From your in-vehicle touchscreen select the 4G Wi-Fi Hotspot App, and press the "How To Purchase" button and follow the on-screen instructions.
2. Log into your owner site and click the link to the AT&T portal to get setup.
3. **For existing Connect Car customers:** Press the ASSIST button on the touchscreen (if equipped) to be routed to an AT&T Customer Care agent who will assist you.

Once the 4G Wi-Fi Hotspot is purchased you can change its name and the password by selecting the 4G Wi-Fi App and pressing the Setup Wi-Fi Hotspot button. You can also view the connected devices from the app screen by pressing the "View Connected Devices" button.

NOTE:

An Alfa Connect subscription is not required in order to purchase and use the 4G Wi-Fi Hotspot.

WARNING!

Always drive safely with your hands on the steering wheel and obey all applicable laws. You have full responsibility and assume all risks related to the use of the features and applications in this vehicle. Only use the features and applications in this vehicle when it is safe to do so. Failure to do so may result in an accident involving in serious injury or death.

Stolen Vehicle Assistance

Description

If your vehicle is stolen, the Customer Care agent may be able to locate the stolen vehicle and work with law enforcement to help recover it. You should contact local law enforcement immediately to file a stolen vehicle report. Once the report has been filed with law enforcement, you may notify Customer Care that you have filed the report. The Customer Care agent will ask for the stolen vehicle report number issued by local law enforcement. The vehicle must have an operable LTE (voice/data) or 3G or 4G (data) network connection and must be registered with Alfa Connect with an active subscription that includes this feature. In addition, the vehicle must be within the United States.

How It Works

1. If your vehicle is stolen, contact local law enforcement as soon as possible. They will work with you to file a stolen vehicle report.
2. Next, inform Customer Care that your vehicle has been stolen. Customer Care can be reached by:
   - US residents calling: 1-844-796-4827
   - Canadian residents calling: 1-877-324-9091

   The Alfa Connect Customer Care Agent will ask for the stolen vehicle report number (as issued by your local law enforcement).

   If you have downloaded the Alfa Connect App, you can push the Settings button on your device, select “ASSIST Call Centers,” and then select “Customer Care” to make the call.
3. Customer Care will authenticate that you are the owner of the vehicle and contact the law enforcement with whom you filed the stolen vehicle report.
4. Customer Care will work with your local law enforcement to locate the vehicle. You will be contacted by law enforcement if your vehicle is recovered. While the investigation is ongoing, you should also contact your insurance company to inform it of the situation.

Requirements

- ☐ Vehicle must be properly equipped with the radio system.
- ☐ Vehicle must have an operable LTE (voice/data) or 3G or 4G (data) network connection compatible with your device.
- ☐ Vehicle must be registered with Alfa Connect and have an active subscription that includes the applicable feature.

NOTE:
Certain Alfa Connect services are dependent on a properly installed and operational Alfa Connect system, cellular network availability that is compatible with the device in your vehicle, and GPS network availability. Not all features of Alfa Connect are available everywhere at all times, particularly in remote or enclosed areas.

FAQs

1. **What to do if my vehicle is stolen?** First, call local law enforcement as soon as possible. They will work with you to file a stolen vehicle report. Then Customer Care can be contacted by:
   - US residents calling: 1-844-796-4827
   - Canadian residents calling: 1-877-324-9091

   Inform Customer Care that your vehicle has been stolen and that you have filed a stolen vehicle report with law enforcement. Customer Care will help you through the process.
2. **Can someone locate my vehicle?** To enhance your privacy, and the privacy of others using your vehicle, a stolen vehicle police report is required for you to activate this service. You must involve local law enforcement to have Alfa Connect locate your vehicle. We may also locate the vehicle for other law enforcement or government agencies, subject to a valid court order telling Alfa Connect to do so. We will also provide the service for FCA entities to locate a vehicle that you have purchased through them.

3. **How will I know if my vehicle is recovered?** After you provide the Customer Care agent with the stolen vehicle report, the agent will work together with law enforcement to try to locate your vehicle. If your vehicle is recovered, you will be contacted by law enforcement.

4. **Can Alfa Connect lower my insurance rates?** Some insurance providers offer lower rates on vehicles equipped with systems that can deter auto theft. When shopping for insurance, be sure to inform the insurance provider of your Alfa Connect services subscription, to find out if the insurance provider can offer you a lower rate.

NOTE:
Neither FCA nor Alfa are insurance companies, and Alfa Connect is not an insurance product. You are responsible for obtaining insurance coverage for your vehicle and yourself.

Remote Door Lock/Unlock

Lock Or Unlock Your Vehicle From Virtually Anywhere Using Your Computer, Mobile Device, Or Alfa Connect Customer Care App.

Description

The Remote Door Lock/Unlock feature provides you the ability to lock or unlock the door on your vehicle, without the keys and from virtually any distance. You can send a request to your vehicle in one of three ways:

- ☐ Using the Alfa Connect App from a compatible device
- ☐ From the your Owner's Site
- ☐ Contacting Customer Care

How It Works

Alfa Connect App:

1. Download the Alfa Connect App to a compatible device and login using your username and password.
2. To lock the doors, push the button with the Closed Lock icon; to unlock the doors push the button with the Open Lock icon.
3. A pop-up screen will appear asking for your Alfa Connect Security PIN (this is the same four-digit code established when you activated your Alfa Connect system). Enter the Alfa Connect Security PIN on the keypad.
4. The Alfa Connect App will confirm if your command was sent (or not).
5. It will take a little while for the command to go through to your vehicle. The time it takes depends on a number of technical conditions.
6. A message will let you know if the command was received by your vehicle.

Your Owner's Site website:

1. Log on to your Owner's Site using the username and password you used when activating your Alfa Connect system.

NOTE:
If you forgot your username or password, links are provided on the website to help you retrieve them.

2. If you have more than one vehicle registered into your Owner's Site, select the vehicle you want to send the command by clicking on its image along the top.
3. Push the Door Lock icon next to your vehicle information.

4. You will then be asked to enter your Alfa Connect Security PIN (this is the same four-digit code established when you activated your Alfa Connect system). Please enter your Alfa Connect Security PIN.

5. A message will appear on the screen to let you know if the command has been sent to your vehicle.

Customer Care:

1. If you need to unlock the doors of your vehicle, contact Customer Care by:
   - US residents calling: 1-844-796-4827
   - Canadian residents calling: 1-877-324-9091
2. For security purposes, the Customer Care agent will verify your identity by asking for your four-digit Alfa Connect Security PIN.
3. After providing your Alfa Connect Security PIN, you can ask them to lock or unlock your vehicle. The agent will send a command to your vehicle to get the task done.

NOTE:
Anyone with access to your PIN may request Remote Door Lock/Unlock. It is your responsibility to protect your PIN appropriately.

Requirements

- ☐ Vehicle must be properly equipped with the Alfa Connect system.
- ☐ Vehicle must have an operable LTE (voice/data) or 3G or 4G (data) network connection. If using the Alfa Connect App to command your vehicle, your device must be compatible and be connected to an operable LTE (voice/data) or 3G or 4G (data) network connection.
- ☐ Vehicle must be registered with Alfa Connect and have an active subscription that includes the applicable feature.
- ☐ An ignition cycle is required for some remote commands, such as Remote Vehicle Start and Remote Door Lock/ Unlock if following a Remote Horn & Lights activation.
- ☐ Your Remote Door Lock/Unlock request will not be processed if the vehicle is in motion, the ignition key is on or during an emergency call.

NOTE:
The Alfa Connect Care agents are trained to help you with unlocking of your door (for example, in an accidental lock-out). All other Remote Services should be performed via your Owner's Site or through the Alfa Connect App on your compatible device.

FAQs

1. **How long does it take to unlock or lock the door?** Depending on various conditions, it can take up to three minutes or more for the request to get to your vehicle.
2. **Which is faster, my Key Fob or the Alfa Connect App?** Your Key Fob will lock/ unlock the door more quickly, however its range is limited and your Alfa Connect App comes in handy for these and other situations.
3. **Will my vehicle be safe if I lose my device?** People sometimes lose their mobile devices, which is why security measures have been engineered into the Alfa Connect App. Asking for your username, password and Alfa Connect Security PIN are required for the activation of Remote services through your mobile device. It is your responsibility to protect your passwords and PINs.
4. **Why can't all mobile devices use the Alfa Connect App?** The Alfa Connect App is compatible with most devices with the Apple® and Android™ operating systems. The capabilities of these devices allows us to remotely command your vehicle. Other operating systems may be supported in the future.
5. **Why is the Alfa Connect App running slow?** The Alfa Connect App relies on a mobile network connection from your device to send commands to your vehicle which must have an operable LTE (voice/data) or 3G or 4G (data) network connection. If either your device or your vehicle is in an area with below average coverage, it may take longer to log in and send commands.

Remote Vehicle Start

Use Your Computer or Wireless Device App to Start the Engine And Remotely Warm Up or Cool Down the Vehicle

Description

The Remote Vehicle Start feature provides you with the ability to start the engine on your vehicle, without the keys and from virtually any distance. Once started, the preset climate controls in your vehicle can warm up or cool down the interior before you have to get in. You can send a request to your vehicle in one of two ways:

- ☐ Using the Alfa Connect App from a compatible device.
- ☐ From the Your Owner Site website.

You can also send a command to turn off an engine that has been started using Remote Vehicle Start. After 15 minutes if you have not entered your vehicle with the key, the engine will shut off automatically.

This remote function requires your vehicle to be equipped with a factory-installed Remote Start system.

You can set up notifications for your account push notifications every time a command is sent to Remote Start or cancel a Remote Start.

How It Works

1. Download the Alfa Connect App to a compatible device and login using your username and password.
2. To start the engine, press the “Circular Arrow.” To turn off an engine that has been remote started, press the circular arrow with an X in the middle button.
3. A pop-up screen will appear asking for your Alfa Connect Security PIN (this is the same four-digit code established when your registered your Alfa Connect system). Enter the Alfa Connect Security PIN on the keypad.
4. The Alfa Connect App will confirm if your command was sent (or not).
5. It will take a little while for the command to go through to your vehicle. The time it takes depends on a number of technical conditions.
6. A message will let you know if the command was received by your vehicle.

Your Owner Site website:

1. Log on to your Owner Site using the username and password you used when activating your Alfa Connect services in your vehicle.

NOTE:
If you forgot your username or password, links are provided on the website to help you retrieve them.

2. If you have more than one vehicle registered into your Owner’s Site, select the vehicle you want to send the command by clicking on its image along the top.
3. Beneath the image of a vehicle like yours, you will see a row of icons. On your dashboard you will see remote command icons. To start the engine, press the “circular arrow,” to turn-off an engine that has been remote started press the Cancel button.
4. You will then be asked to enter your Alfa Connect Security PIN (this is the same four-digit code established when you activated your Alfa Connect system). Please enter your Alfa Connect Security PIN.
5. A message will appear on the screen to let you know if the command was received by your vehicle.

NOTE:
The Customer Care agents are not trained for Remote Vehicle Start services.

FAQs

1. **How long does it take to remotely start my vehicle?** Depending on various conditions, it can take three minutes or more for the request to get through to your vehicle.

2. **Which is faster, my Key Fob or the Alfa Connect App?** Your Key Fob will remote start your vehicle more quickly. However its range is limited. For example, when you are leaving the stadium after the game, you can use the Alfa Connect App to remote start your vehicle and have the inside of your vehicle comfortable by the time you get to it.

3. **Will my vehicle be safe if I lose my wireless device?** People sometimes lose their wireless devices, which is why security measures have been engineered into the Alfa ConnectApp. Asking for your username, password and Alfa Connect Security PIN help to ensure that nobody can start your vehicle if they happen to find your device.

4. **Can someone drive off with my vehicle using the App?** No. Driving your vehicle still requires the keys to be in the vehicle. The Remote Start feature simply starts the engine to warm up or cool down the interior before you arrive.

5. **Can I stop a vehicle that is being driven with the cancel Remote Vehicle Start command?** No. If the vehicle is in motion, the cancel Remote Vehicle Start button will not stop the vehicle.

6. **Why can't all mobile devices use the Alfa Connect App?** The Alfa Connect App has been designed to work on most devices with the Apple® and Android™ operating systems. The capabilities of these devices allow us to remotely command your vehicle. Other operating systems may be supported in the future.

Remote Horn & Lights

Can't Find Your Vehicle In The Parking Lot? Sound The Horn And Flash The Lights On Your Vehicle To Locate It

Description

It is easy to locate a vehicle in a dark, crowded or noisy parking area by activating the horn and lights. It may also help if you need to draw attention to your vehicle for any reason. You can send a request to your vehicle in one of two ways:

- ☐ Using the Alfa Connect App from a compatible device.
- ☐ From your Owner's Site website.

If you want, you can set up, push notifications every time a command is sent to turn on the horn and lights.

Alfa Connect App:

How It Works

1. Download the Alfa Connect App to a compatible device and login using your username and password.

2. To turn on the horn and lights, press the Trumpet icon.

3. A pop-up screen will appear asking for your Alfa Connect Security PIN (this is the same four-digit code established when you activated your Alfa Connect). Enter the Alfa Connect Security PIN on the keypad.

4. The Alfa Connect App will confirm if your command was sent (or not).

5. It will take a little while for the command to go through to your vehicle. The time it takes depends on a number of technical conditions.

6. A message will let you know if the command was received by your vehicle.

Your Owner Site website:

1. Log on to your Owner's Site website using the username and password you used when registering your Alfa Connect system.

   - If you forgot your username or password, links are provided on the website to help you retrieve them.

2. If you have more than one vehicle registered into your Owner's Site, select the vehicle you want to send the command by clicking on its image along the top.

3. Beneath the image of a vehicle like yours, you will see a row of icons. To turn on the horn and lights, press the Trumpet icon. To turn off the horn and lights, press the Trumpet icon again.

NOTE:
A quicker way to turn off your Remote Horn & Lights would be to push the Panic button on your Key Fob if you are near the vehicle.

4. You will then be asked to enter your Alfa Connect Security PIN (this is the same four-digit code established when you activated your Alfa Connect system). Please enter your Alfa Connect Security PIN.

5. A message will appear on the screen to let you know if the command was received by your vehicle.

NOTE:
The Remote Horn & Lights feature is designed to be loud and get noticed. Please keep in mind the surroundings when using this feature. You are responsible for compliance with local laws, rules and ordinances in the location of your vehicle when using Remote Horn & Lights.

FAQs

1. **How long does it take to sound my horn and flash the lights?** Depending on various conditions, it can take three minutes or more for the request to get through to your vehicle.

2. **Which is faster, my Key Fob or the Alfa Connect App?** Your Key Fob will sound the horn and flash the lights quicker; however its range is limited.

3. **How do I turn off the horn and lights after I turn them on?** If you are close enough to the vehicle, you can use the Key Fob to turn off the horn and lights by pressing the red Panic button. Otherwise, Remote Horn & Lights will continue for 20 seconds.

4. **Why can't all mobile devices use the Alfa Connect App?** The Alfa Connect App has been designed to work on most devices with the Apple® and Android™ operating systems. The capabilities of these devices allow us to remotely command your vehicle. Other operating systems may be supported in the future.

Monthly Vehicle Health Report

Monthly Vehicle Health Report is a Alfa Connect service through which a summary of the performance of your vehicle's key systems will be sent to you every month so you can stay on top of your vehicle's maintenance needs. This is provided as a convenience to you and does not substitute for your regular maintenance to your vehicle.

In order to provide the monthly Vehicle Health Report, the Alfa Connect System in your vehicle may collect and transmit vehicle data to Alfa Connect and to FCA, such as your vehicle's health and performance, your vehicle's location, your utilization of the features in your vehicle, and other data.

This data collection and transmission begins when you enroll in Alfa Connect and will continue even if you cancel your Alfa Connect subscription unless and until you call Customer Care and tell us to deactivate your Alfa Connect system at:

- US residents call: 1-844-796-4827
- Canadian residents call: 1-877-324-9091

Vehicle Health Alert

Your vehicle will send you an email alert if it senses a problem under the hood with one of your vehicle's key systems. For further information, go to your Owner's Site website.

NOTE:
Vehicle Health Alert emails require you to register, and activate services. During this process you will be asked to provide an email address to which the reports will be sent.

In-Vehicle Notifications — If Equipped

Your vehicle will send you notifications to remind you when services are needed, or to alert you of other important information, such as recall notices. When you receive a notification through your touchscreen, press OK to dismiss the message, or press Call Care to speak with a Customer Care agent.

NOTE:
Pressing OK or the X button on the pop-up screen will dismiss or close the pop-up, and the In-Vehicle Messages mailbox will display. In the Mailbox, you can reopen messages, or delete messages.

Amazon Alexa® Skill — If Equipped

Enjoy the convenience of using your voice to command your vehicle with Amazon Alexa®!

With Amazon Alexa®, you can connect to your vehicle and remotely access key services and features.

If your vehicle is equipped with Navigation, you can send a destination directly to your vehicle using Alexa®.

If you need assistance, you can always ask Alexa® for help, or complete a list of commands by saying: "Alexa®, ask <vehicle name> for help with my car."

Here are a few of the many questions you can ask Alexa®:

- ☐ "Alexa®, ask Jeep Wrangler to lock my car."
- ☐ "Alexa®, ask Dodge Challenger to start my car."
- ☐ "Alexa®, ask Chrysler Pacifica to drive to 1000 Chrysler Dr, Auburn Hills, MI."
- ☐ "Alexa®, what's the traffic like in Detroit?"

An activate subscription to Alfa Connect is required. To use Amazon Alexa®, first, register for Alfa Connect using the following steps:

1. Press the apps icon on the bottom bar of your in-vehicle touchscreen.
2. Select the Activate Services icon from your list of apps.
3. Select "Customer Care" to speak with a Customer Care agent who will activate services in your vehicle, or select "Enter Email" to activate on the web.

Next, link the Alfa Connect system on your vehicle to Amazon Alexa®:

1. Download the Amazon Alexa® app on your mobile device (Apple® or Android™).
2. Once in the app, tap MENU and go to SKILLS.
3. Search for Alfa Connect, then tap Enable.
4. Tap SAVE SETTINGS when prompted.
5. Link Alfa Connect to the Skill by tapping LINK ACCOUNT.
6. Log In using your Owner Account credentials. This will be the same user name and password you used when registering for Alfa Connect.
7. CONFIRM account to return to the Alfa Connect Skill.

You can now begin using the Alfa Connect Skill on Alexa®!

Family Alerts — If Equipped

Family Alerts helps promote safer driving and gives you peace of mind when your loved ones are out on the road. You can set boundary limits, monitor driving speed, and pinpoint your vehicle's location any time, any place. Use the Alfa Connect app to set alerts:

- Boundary Alert

  Boundary Alert lets you know the moment your vehicle is driven either out of or into a geographic boundary that you set.

- **Curfew Alert**

  Curfew Alerts lets you know when your car is being driven outside of the curfew time.

- **Speed Alert**

  Receive a notification whenever your car exceeds a speed limit you set.

- **Valet Alert**

  Valet Alerts lets you know if and when your vehicle is driven outside a quarter–mile radius of a valet drop-off zone.

SmartWatch Integration — If Equipped

SmartWatch Integration puts the Alfa Connect app right on your Apple® Watch or Android™ Wear. To get started, follow these steps:

1. Download the Alfa Connect app from the App Store® or Google Play.
2. Log onto the app from your smartphone using the username and password you created when you first set up your account.
3. Make sure your watch and smartphone are connected through Bluetooth®.
4. The Alfa Connect app should appear on your SmartWatch.

Once the app is downloaded on your SmartWatch, you can enjoy these features:

- Lock or unlock your vehicle by tapping the remote lock button in the app and entering your security pin.
- Remote start or stop your vehicle.
- View important vehicle stats, such as fuel level, vehicle location, tire pressure warning, and more.

MANAGE MY ALFA CONNECT ACCOUNT

How To Manage My Alfa Connect Account

To manage your Alfa Connect account, press the ASSIST button in your vehicle, or call Customer Care.

NOTE:
It is recommended, when selling your vehicle, or turning in your lease, to call Customer Care to remove your personal data.

For further assistance, call Customer Care:

- US residents call: 1-844-796-4827
- Canadian residents call: 1-877-324-9091

ALFA CONNECT AND FAQs

For additional information about Alfa Connect if you have an active subscription, push the ASSIST button on the touchscreen and then select Alfa Connect Call on your in-vehicle touchscreen to contact Alfa Connect . Your call will be directed to an agent or held in a queue until an agent is available or go to your Owner's Site website. If you do not have an active subscription, push the ASSIST button and click the Activate button to activate services.

You can also phone Alfa Connect directly by:

- US residents calling: 1-844-796-4827
- Canadian residents calling: 1-877-324-9091

Alfa Connect Business Hours:

Central Time

- Monday through Friday – 7:00 am to 10:00 pm
- Saturday – 8:00 am to 9:00 pm

1. **How Do I Register For My Alfa Connect Account?** Push the ASSIST button on the touchscreen. Press the Activate button on the touchscreen. Select "Call Care" to speak with a Customer Care agent or select "Enter Email" to activate on the web. If you choose to enter your email address, you will then confirm your email address. You will receive an email with an activation link that will be good for 72 hours. Once you click the activation link, you will be prompted to fill out your information and accept Terms and Conditions. Then, you will be directed to the home page to complete your profile and demo the remote services.

2. **Why Do I Need An Email Address?** Without an email address, customers cannot register for Alfa Connect . Customers need to register so they can subscribe to receive additional services and create a Security PIN for remote command requests.

3. **How Do I Create A Security PIN?** Set up your Security PIN during the registration process. The Security PIN will be required to authenticate you when accessing your account via Alfa Connect Call or performing any remote services, such as Remote Door Lock/Unlock, Remote Horn & Lights, or Remote Vehicle Start.

4. **What If I Forgot My Security PIN?** If you've already activated services and forgot your Security PIN, you can reset the PIN by selecting Edit Profile on your Owner Site.

   You can also call Customer Care:

   - US residents call: 1-844-796-4827
   - Canadian residents call: 1-877-324-9091

5. **How Do I Update My Alfa Connect Payment Account Address?** Your Alfa Connect Payment Account address can be updated online, or by calling Customer Care from ASSIST in your vehicle. To update online: Login to your Owner's Site, and select Edit Profile > Alfa Connect Payment Account.

6. **How Do I Update My Alfa Connect Profile?** Your name, home address, phone number, email address and Security PIN can be updated online on your Owner's Site. Log in to your Owner's Site then select Edit Profile to edit your personal information. Make your edits and click Save.

7. **Can I Try Features Or Packages Before I Buy Them?** Your new vehicle purchase may have come with an included trial period for certain Apps and services. For more information, please contact Alfa Connect :

   - US residents call: 1-844-796-4827
   - Canadian residents call: 1-877-324-9091

8. **Can I Access Every App And Service While Driving?** No, some applications and services are not available while driving. For your own safety, it is not possible to use some of the touchscreen features while the vehicle is in motion (e.g. key pad).

9. **What Happens When My Subscription Comes Up For Renewal?** If you have added a credit card to your account information, your subscription will be automatically renewed for a term length in accordance with the service plan that you have selected at the then current subscription rate and on every renewal date thereafter, unless you cancel your subscription by calling Customer Care. If you have not added a credit card to your account, Alfa Connect will send you an email or letter in advance of your expiration date to remind you that your subscription is ending soon.

10. **How Do I Manage My Alfa Connect Notification Preferences?** Contact Alfa Connect Customer Care, or go to your Owner's Site and then update your preferences on the Alfa Connect customer web portal.

11. **How Do I Purchase A Subscription?** Contact Customer Care by pushing the ASSIST button on the touchscreen.

12. **How Do I Update My Credit Card Information?** Login to your Owner's Site, and select Edit Profile, then select Alfa Connect Payment Account, or call Customer Care:

    - US residents call: 1-844-796-4827
    - Canadian residents call: 1-877-324-9091

13. **How Do I Find Out How Much Longer I Have On My Subscription?** Contact Customer Care at:

    - US residents call: 1-844-796-4827
    - Canadian residents call: 1-877-324-9091

    You also can visit your Owner's Site and choose a subscription to view its expiration date. When your subscription is about to expire, you will receive an email or letter notification.

14. **Can I Get A Refund If I Have Not Used The Entire Subscription?** Pro rata refunds are provided from the date of cancellation for annual plans or longer. Please see the Alfa Connect Terms & Conditions for refunds related to billing plans of other lengths and other circumstances. Or, for more information, call Customer Care at:

    - US residents call: 1-844-796-4827
    - Canadian residents call: 1-877-324-9091

15. **Can I Cancel A Subscription Before It Expires?** Yes. If you have an annual subscription, your subscription will be canceled the day you cancel. If you have a monthly subscription, your subscription will be canceled on the last day of the month in which you choose to cancel. For other subscriptions, please call Customer Care at:

    - US residents call: 1-844-796-4827
    - Canadian residents call: 1-877-324-9091

16. **What Should I Do If I Want To Sell My Vehicle?** Before your vehicle is sold to a new owner, you'll want to remove your account information. This process removes all personal information, returns the Alfa Connect system to its original factory settings, removes all Alfa Connect services and account information. To remove your account information from the Alfa Connect system, contact Customer Care at:

    - US residents call: 1-844-796-4827
    - Canadian residents call: 1-877-324-9091

17. **What If I Forgot To Remove My Account Information Before I Returned My Lease Vehicle Or Sold It?** Contact Customer Care:

    - US residents call: 1-844-796-4827
    - Canadian residents call: 1-877-324-9091

18. **What will happen if an operable LTE (voice/data) or 4G (data) network connection compatible with my device is temporarily unavailable?** The SOS Call and ASSIST buttons will NOT function if you are not connected to an operable LTE (voice/data) or 3G or 4G (data) network. Services that required your smartphone only direct calls to Roadside Assistance Call may be functioning if you have an operable network.

Data Collection & Privacy

The radio system collects and transmits data which may include information about your vehicle, your vehicle's health and performance, your vehicle's location, your utilization of the features in your vehicle, and other data. The collection, use and sharing of this information is required to provide the Alfa Connect services and is further described by the Privacy Policy, which can be found at www.driveuconnect.com/sirius-xm-guardian/privacy.html (US Residents) or www.driveuconnect.ca (Canadian Residents). Vehicle health and diagnostic information including location data may be used by Alfa Connect to provide a Vehicle Health Report to you.

Even if you cancel your Alfa Connect subscription, this vehicle diagnostic health information, including location data, may still be transmitted from your vehicle and you may still have a Vehicle Health Report sent to you.

Use of any of the Alfa Connect Services including Alfa Connect is deemed to be your consent to the collection, use and disclosure of this information in accordance with the Alfa Connect Privacy Policy. If you do not want this information to be collected, used, or shared, you must cancel your Alfa Connect services in their entirety by contacting us as referenced in the Alfa Connect Privacy Policy.

Safety Guidelines

WARNING!

ALWAYS obey traffic laws and pay attention to the road. ALWAYS drive safely with your hands on the steering wheel. You have full responsibility and assume all risks related to the use of the features and applications in this vehicle. Only use the features and applications when it is safe to do so. Failure to do so may result in an accident involving serious injury or death.

Ensure that all persons read this manual carefully before using the radio system. It contains instructions on how to use the system in a safe and effective manner.

- ☐ Glance at the screen only when safe to do so. If prolonged viewing of the screen is required, park in a safe location and set the parking brake.
- ☐ Stop use of the system immediately if a problem occurs. Failure to do so may cause injury or damage to the product. Return it to your authorized dealer to repair.
- ☐ Ensure the volume level of the system is set to a level that still allows you to hear outside traffic and emergency vehicles.

OPERATION

The wireless charger system is activated automatically when a Qi compatible smartphone is placed on the charging pad in the center stack.

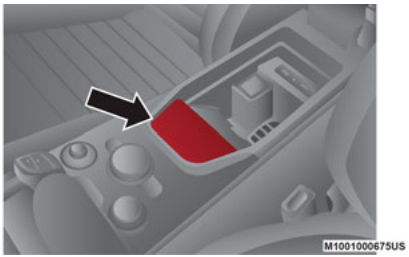

If the smartphone is removed from the charging pad, the charge will immediately be interrupted.

The wireless charger system enables charging when all doors re closed and the engine has been started.

Positioning the smartphone on the charing pad, the following messages are shown on the system display to inform the driver about the charging status.

- “Your Phone Is Being Charged” is displayed when the smartphone is positioned correctly on the wireless charging pad, and the system is activated correctly.
- “Phone Fully Charger” is displayed when the smartphone has completely charged its battery.
- “Object Not Allowed” is displayed when a phone that is not enable for wireless charging or any other object is placed on the pad.
- “Unavailable System” is displayed when there is a malfunction in the wireless charging system.

The driver can deactivate the messages in the radio system menus.

INTRODUCTION

WARNING!

Always drive safely with your hands on the steering wheel and obey all applicable laws. You have full responsibility and assume all risks related to the use of the features and applications in this vehicle. Only use the features and applications in this vehicle when it is safe to do so. Failure to do so may result in an accident involving in serious injury or death.

Most of the navigator, radio, multimedia and phone actions can be activated using the voice system instead of the Rotary Pad.

For example, to make a phone call, you can say “dial number” followed by the number: “dial number 555-123-4567”

In addition to being practical and fast, this method increases safety because it allows you to keep both hands on the wheel during the interaction and reduces distractions while driving; the voice system will perform the required operations and, if required, will answer or confirm using a synthesized voice.

The system can recognize the voice commands given, regardless of gender, tone of voice, and intonation of the person uttering them.

Please follow the suggestions below to be sure that the voice commands are always recognized by the system:

- ☐ Speak with normal volume and speed
- ☐ For optimum operation, it is advisable to close the windows to reduce noise and avoid sources of external interference

Before speaking:

- ☐ Always wait for the sound which indicates the beginning of the voice session
- ☐ Reduce noise inside the passenger compartment as much as possible
- ☐ Ask passengers not to talk. The system can recognize commands regardless of the person uttering them; if several people talk at the same time the superimposition can create confusion and cause different or additional commands to be recognized

It is important to remember that some functions which can be executed by means of voice control may not be available until synchronization between the system and external devices is completed (e.g. phonebook of phones paired via Bluetooth®, archive of MP3 tracks on USB devices). Synchronization may take from a few seconds to a few minutes according to the amount of data.

ACTIVATING/DEACTIVATING VOICE SESSIONS

To activate the voice system, push the button on the steering wheel.

Voice Recognition Button

To ensure better control reception by the system, it is recommended to talk towards one of the two microphones.

Microphone Locations

Starting A Voice Session

To start a voice session, push the button once.

Interrupting A Voice Session

At any time during the voice session (dialogue), you may press the button again to restart the session and give a new command, regardless of the previous dialogue.

For example, if the system is giving a help voice message and you recognize the desired command, it may be useful to interrupt the help message by pushing the button and giving the command, so that you don't have to wait until the end of the help message.

Deactivating A Voice Session

If you briefly press the button (for a few seconds), the current voice session will automatically close when a command has been recognized and no further actions are required by the driver.

A phone call will also interrupt the voice session, in order to allow you to answer and speak normally using the speakerphone.

VOICE SESSION STATUS

After a voice session has been opened, the system shows its status through an icon on the display and an acoustic signal.

There are four possible statuses:

- Green icon: the system is listening - you can say a command
- Yellow icon: the system is processing the command - wait for the voice response or for the execution of the command
- Gray icon: the system has processed the command and is giving the voice response or other response
- Red icon: a problem has occurred with understanding the command. In a few seconds, the icon will turn back to green and you will be able to repeat the command or give a new command

A short text next to the icon provides information on the processing status or on the system response to the command.

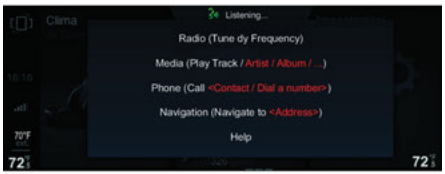

Voice Commands

MULTIPLE CHOICE LIST

In some cases, the system may find multiple responses to the requested action. When that happens, the display shows a list of the possible alternatives. Just say the number of the desired item or, if the command did not provide the desired response, say "Edit" to go back.

For example, the command "Call John" could receive as a response a multiple choice list containing:

- John Doe
- John Smith
- John Roe

When these lists are open, you can make your choice also by using the Rotary Pad.

VOICE COMMANDS - PRACTICAL USE

Voice commands can be used for most functions of the main applications of the radio system ("RADIO", "MEDIA", "NAVIGATION", "PHONE").

Voice commands may be simple instructions, such as “Help”, “Show contacts”, or instructions with a variable part according to the phonebook, connected devices, available radio stations or navigation addresses. For example, the commands with variables are: “tune to 95.6”, “Navigate to 221B, Baker Street, London”.

Complex instructions can be imparted also with a simple control which starts a two-step dialogue in which the system will ask to specify the variable in the second step (“step by step” method).

For example, if you use the “Call” command you will be prompted to specify the number to be called or if you use the “Play Album” (or “Genre”/“Composer”/“Artist”/“Playlist”/ “Song”) you will be asked to say the title of the album (or genre/composer etc.).

A help will appear on the screen suggesting the most common commands for the current application and the main command for the other applications if a voice session is opened and either no command is uttered or the command is not understood.

To access detailed help, say “Help” and follow the instructions.

The system can understand a number of synonyms for each command. For instance, you can say “play track” or “play song”; or you can say “show contacts” or “view contacts” or “contact list”.

The following charts show the main word for each command.

RADIO AM/FM/XM VOICE COMMANDS

Control	Parameter	Example/variable
TUNE	TO STATION	Radio 24
	TO FREQUENCY	97.6 FM
ADD	TO FAVORITES	
SHOW	FAVORITE STATIONS	
	AVAILABLE STATIONS	
FM		
AM		
SiriusXM®***		
Radio Controls	Go To Radio	
	Tune - To Satellite Channel	
	Play - Genre Of Satellite Radio	

*** According to the country and the versions.

MEDIA VOICE COMMANDS

Control	Parameter
SHOW/PLAY	ALBUMS
	ARTIST
	COMPOSER
	GENRE
	PLAYLIST
PLAY	SONG
PLAY ALL	-
VIEW ALL ENABLE/DISABLE SHUFFLE	ALBUMS
	ARTISTS
	COMPOSERS
	GENRES
	PLAYLISTS
GO TO...	AUX
	USB 1
	USB 2
	BLUETOOTH®

NOTE:
These controls are valid on devices connected to the system via USB ports and not through the Bluetooth® system.

NAVIGATION VOICE COMMANDS

Control	Parameter	Example/variable
NAVIGATION	-	
NAVIGATION CONTROLS	-	
FAVORITE	MOTHER (*previously set address*)	
DRIVE TO	HOME (*previously set address*)	
SET	2D MAP	
	DETAILED 3D MAP	
	TOP VIEW	
START / STOP	NAVIGATION	
REPEAT INSTRUCTIONS		
SHOW MAP		
FIND NEAREST...		Hospital
ENTER CITY		
ENTER COUNTRY		
ENTER STREET		
ENTER STREET NUMBER		
ROUTE PREVIEW		
FIND CLOSEST POINT OF INTEREST		

The command "Enter country" is also available and it starts a step-by-step interaction to add the navigation address by specifying city, street, street number. If the country has already been entered, you can use "enter city" and if this has already been entered, use directly the command "Enter street".

PHONE VOICE COMMANDS

Control	Parameter	Example/variable
PHONE	-	
PHONE COMMANDS	-	
DIAL	-	5 8 6 7 2 4 3 5 7 3***
CALL	-	John Smith
SHOW	CONTACTS	
CALL BACK		
MISSED CALLS	MISSED CALLS	
	ALL CALLS	
SEARCH	-	John Smith
ALL CALLS		
SEND MESSAGE		
SEND MESSAGE TO		

*** Phone numbers must be pronounced one digit at a time: for example 586 724 3573 will be pronounced as: "five eight six seven two four three five seven three".

GENERAL INFORMATION

The following regulatory statement applies to all Radio Frequency (RF) devices equipped in this vehicle:

This device complies with Part 15 of the FCC Rules and with Innovation, Science and Economic Development Canada license-exempt RSS standard(s). Operation is subject to the following two conditions:

1. This device may not cause harmful interference, and
2. This device must accept any interference received, including interference that may cause undesired operation.

Le présent appareil est conforme aux CNR d`Innovation, Science and Economic Development applicables aux appareils radio exempts de licence. L'exploitation est autorisée aux deux conditions suivantes:

1. l'appareil ne doit pas produire de brouillage, et
2. l'utilisateur de l'appareil doit accepter tout brouillage radioélectrique subi, même si le brouillage est susceptible d'en compromettre le fonctionnement.

La operación de este equipo está sujeta a las siguientes dos condiciones:

1. es posible que este equipo o dispositivo no cause interferencia perjudicial y
2. este equipo o dispositivo debe aceptar cualquier interferencia, incluyendo la que pueda causar su operación no deseada.

RF Exposure Requirements

To comply with FCC RF exposure compliance requirements, the device must be installed and operated to provide a separation distance of at least 20 cm from all persons.

This equipment complies with Canada radiation exposure limits set forth for an uncontrolled environment. This equipment should be installed and operated with minimum distance 20 cm between the radiator and your body.

Déclaration d'exposition aux radiations

Cet équipement est conforme aux limites d'exposition aux rayonnements ISED établies pour un environnement non contrôlé. Cet équipement doit être installé et utilisé avec un minimum de 20 cm de distance entre la source de rayonnement et votre corps

NOTE:

Changes or modifications not expressly approved by the party responsible for compliance could void the user's authority to operate the equipment.

La meccanica delle emozioni

©2019 FCA US LLC. All Rights Reserved. ALFA ROMEO is a registered trademark of FCA Group Marketing S.p.A., used with permission. App Store is a registered trademark of Apple Inc. Google Play Store is a registered trademark of Google.

20_AF_IES_EN_USC
First Edition